道路位置指定図	指定番号	59-15
富塚町　　地内	指定年月日	S59.10.12

附近見取図

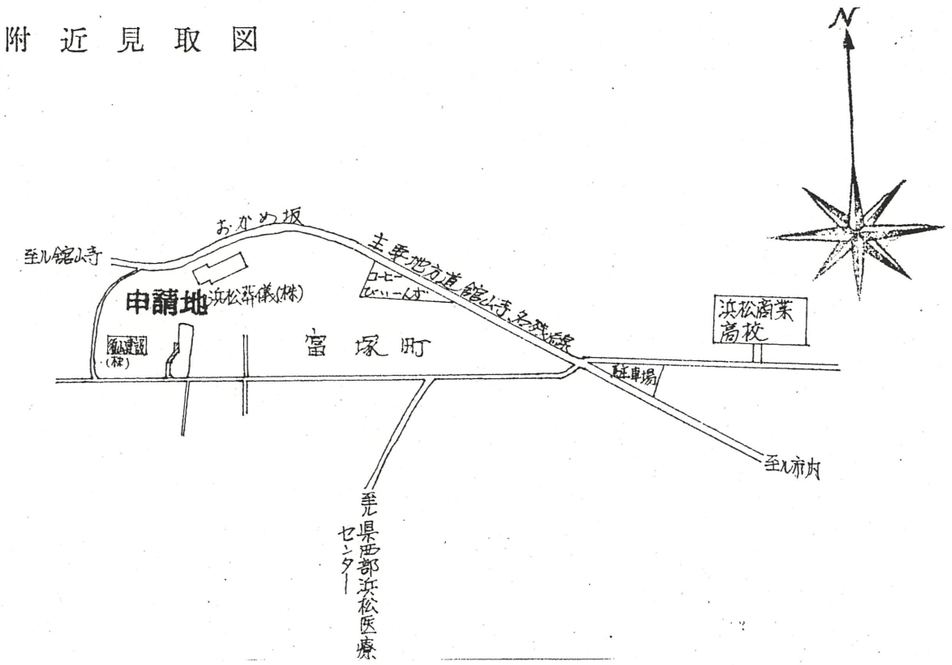

実測図 1:300

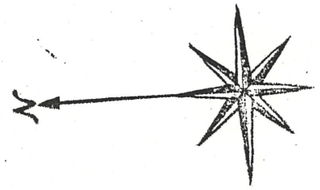

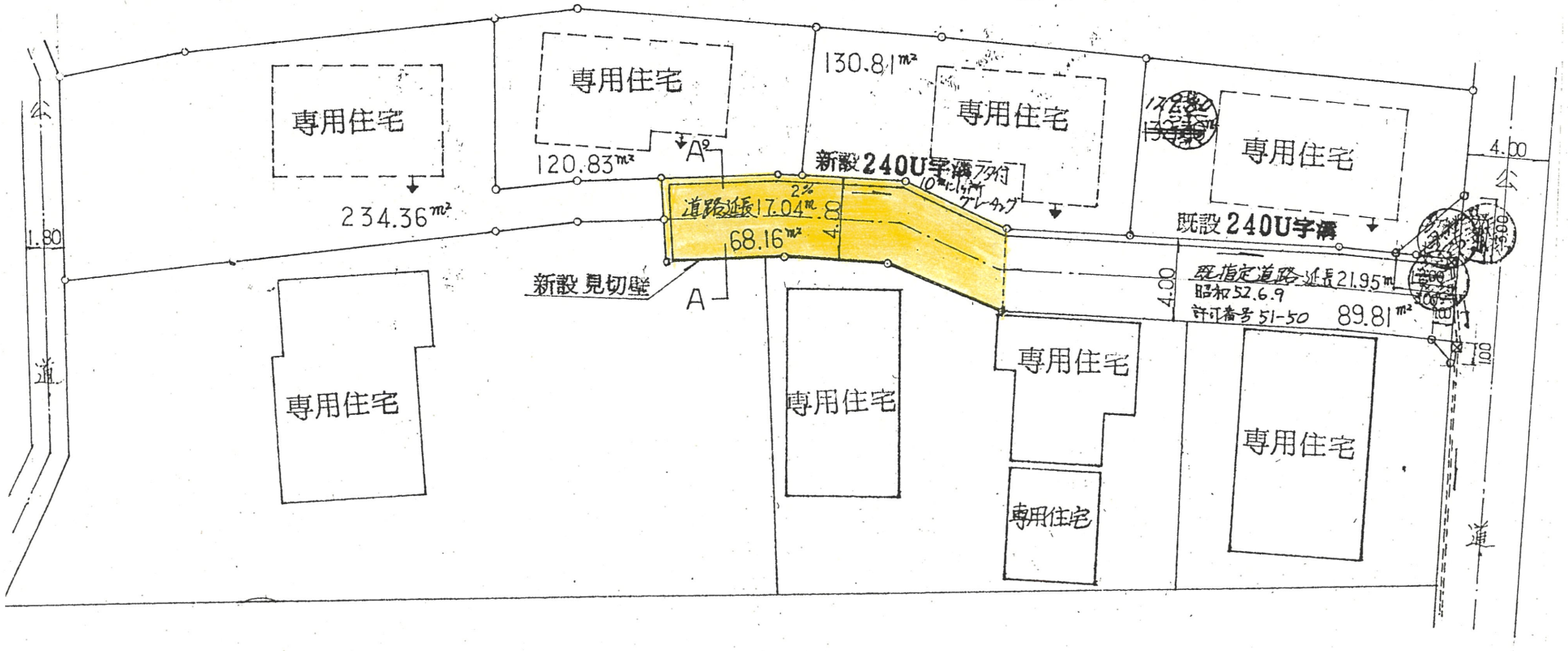

造成総面積 ~~688.96~~ ㎡

2 断面図

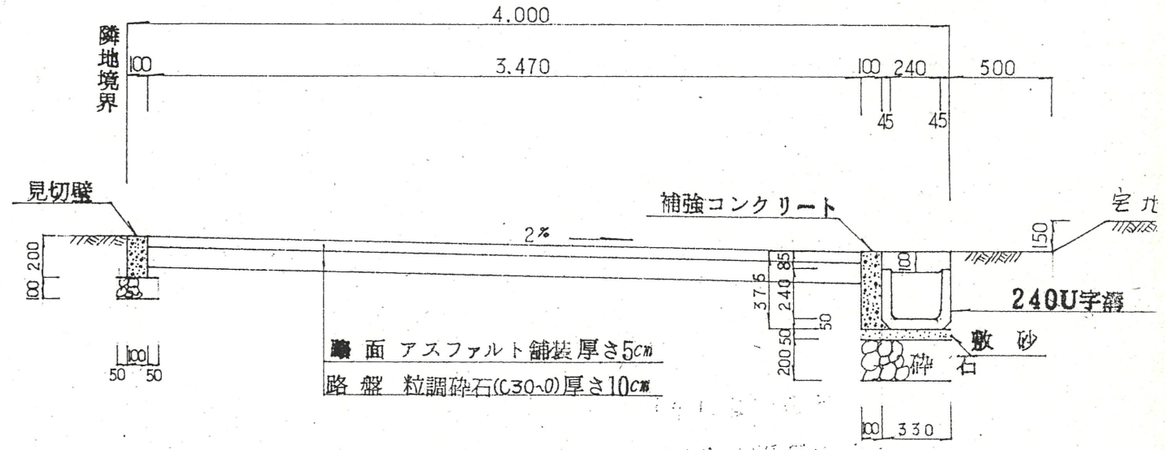
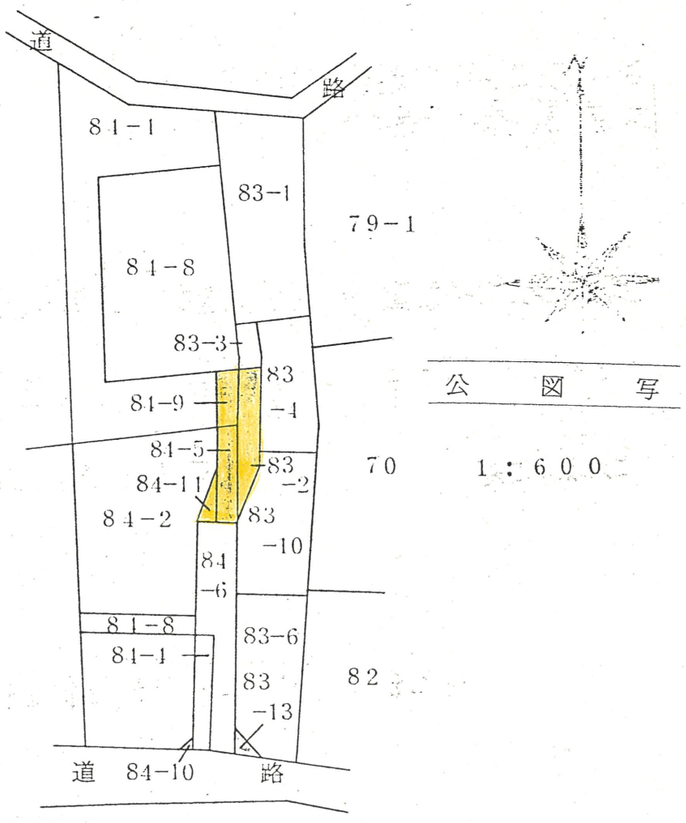
A－A' 断面図 1:30