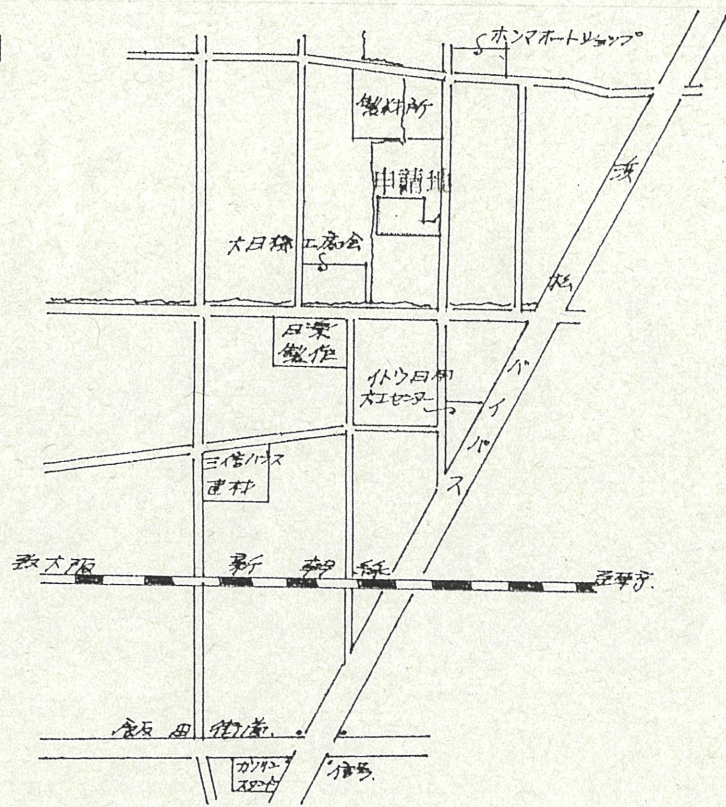

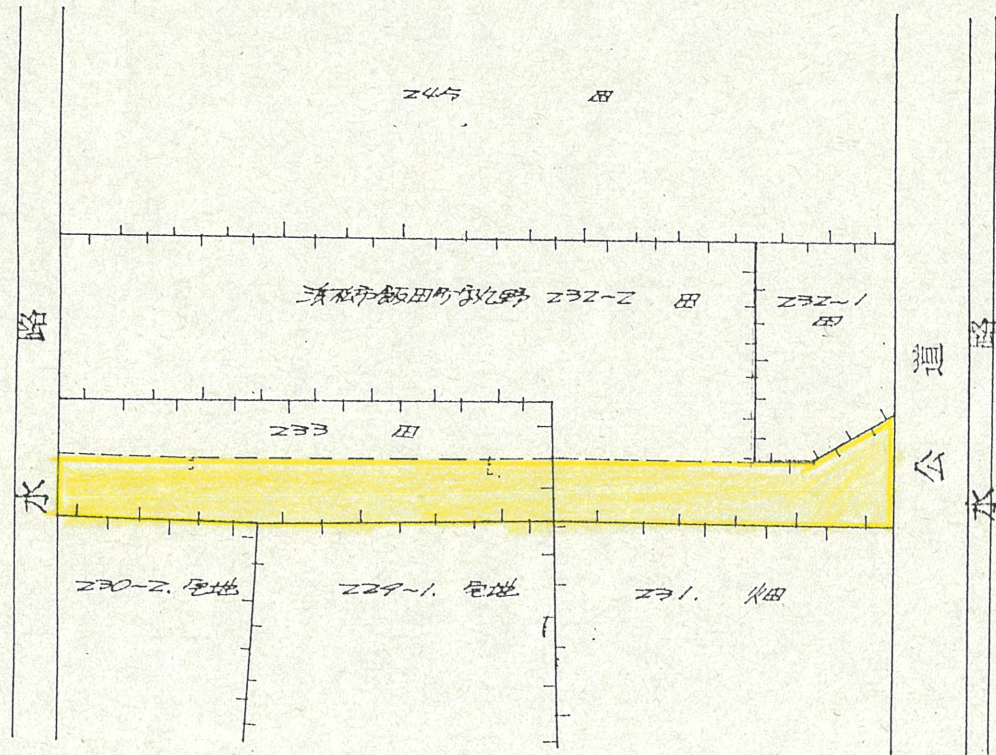
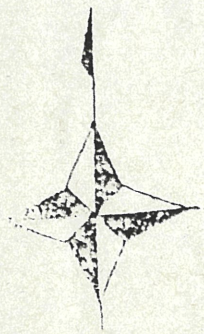
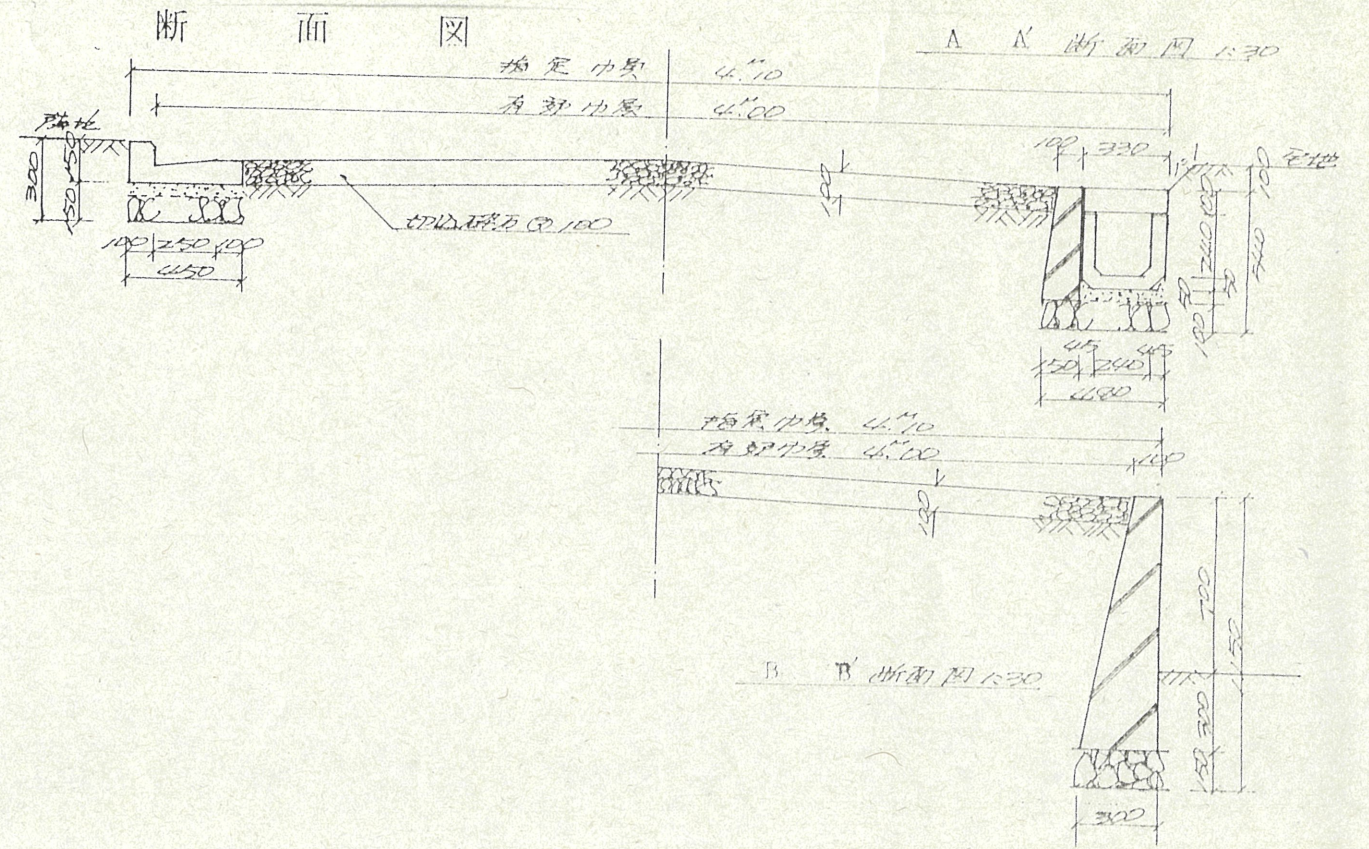


道路位置指定図	指定番号	51-81
飯田町 地内	指定年月日	S52. 2.25

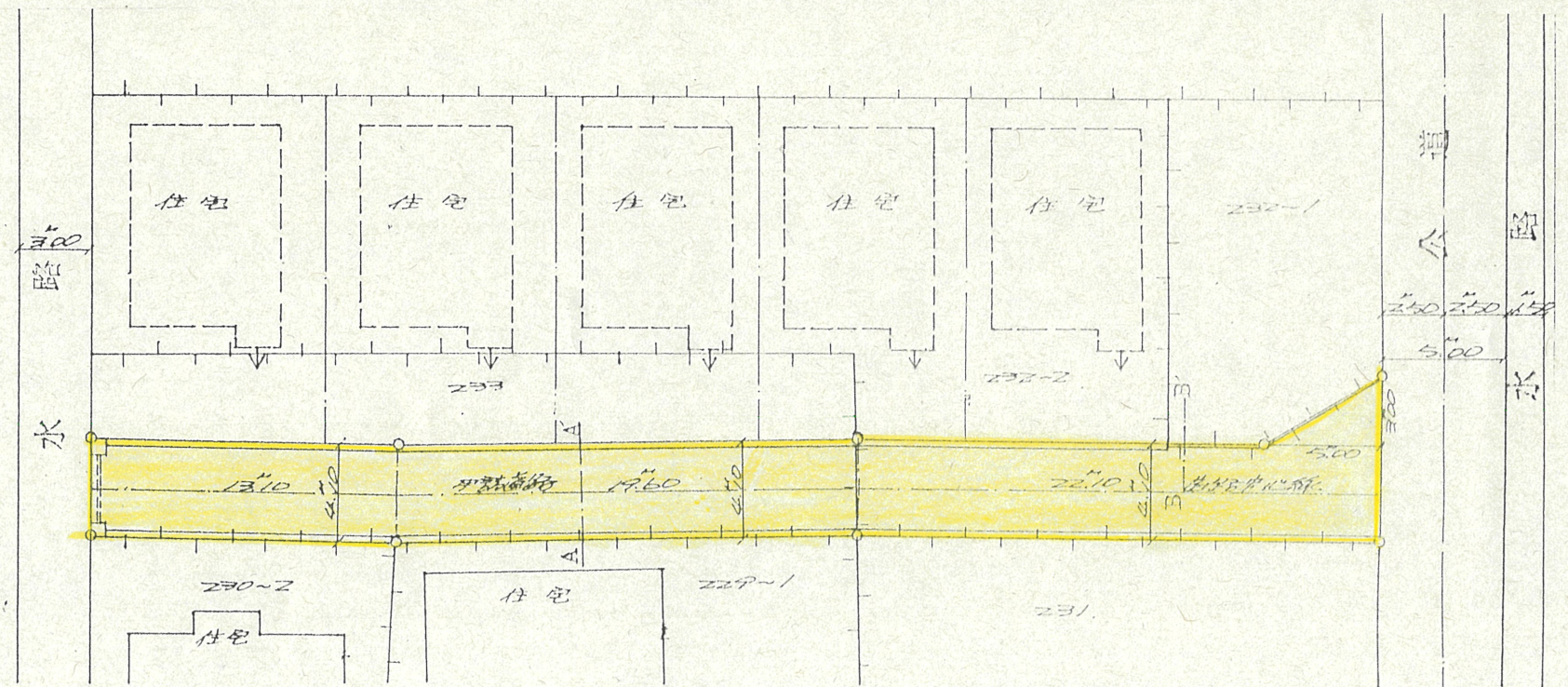
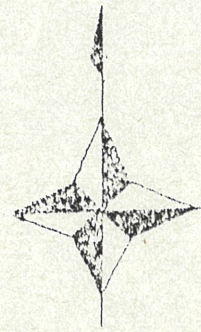
附近見取図



断面図



公図写 1:500



配置図 1:500

敷地面積 906.00㎡