附近見取図

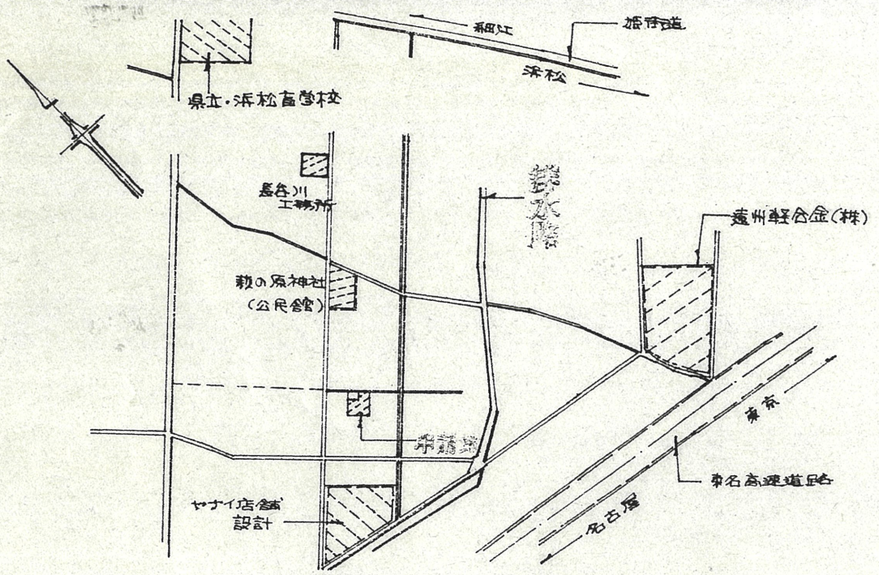

公図

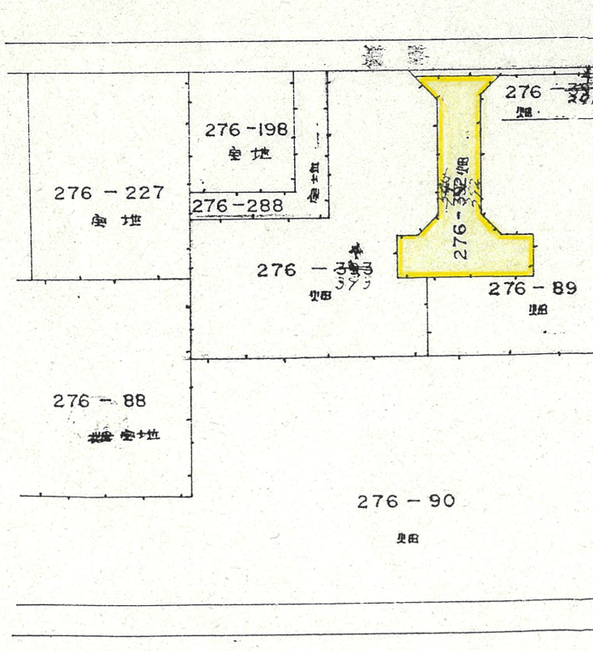

S = 1/600

浜松市葵町字二里山地内

断面図

(横断蓋)

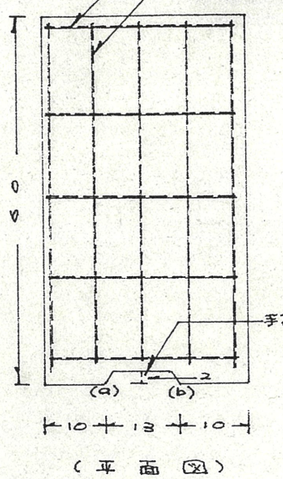

(平面図)

S = 1/10 (単位・センチメートル)

(コンクリート側溝)

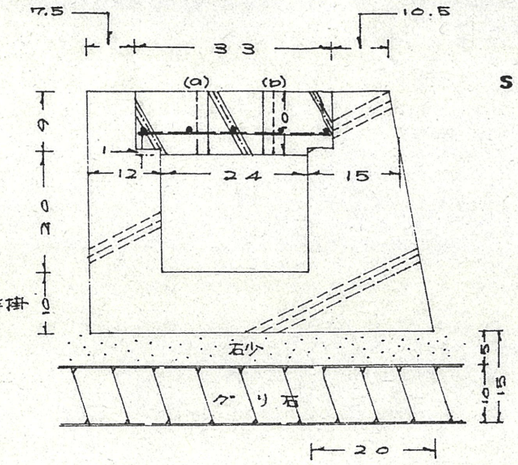

S = 1/50 (単位・センチメートル)

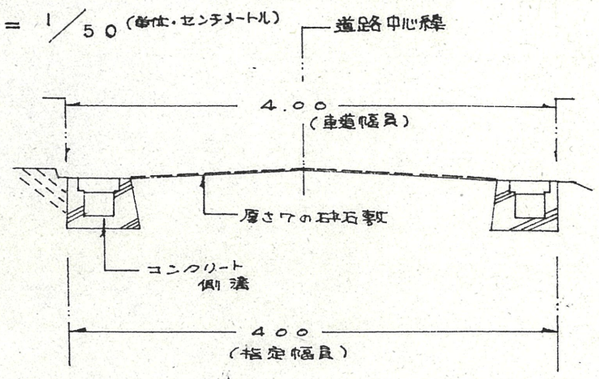

道路位置指定図	指定番号	50-5
葵町 地内	指定年月日	S50. 5. 7
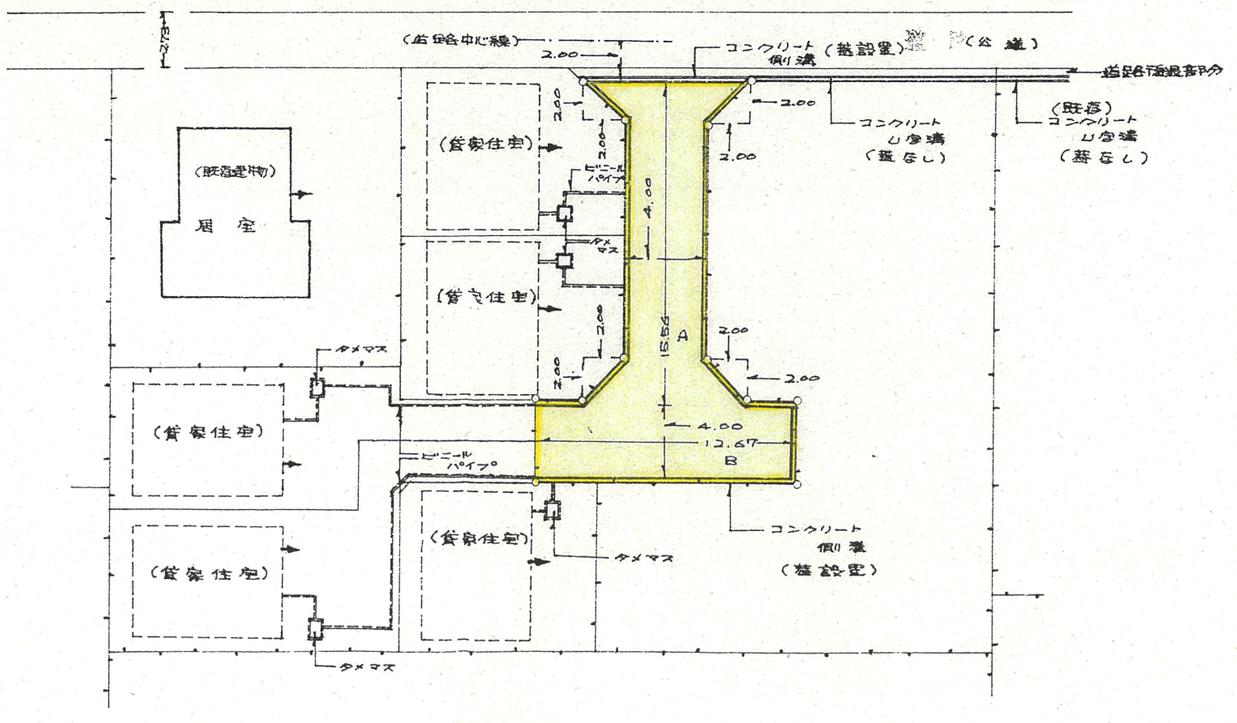
S = 1/300 (単位・メートル)