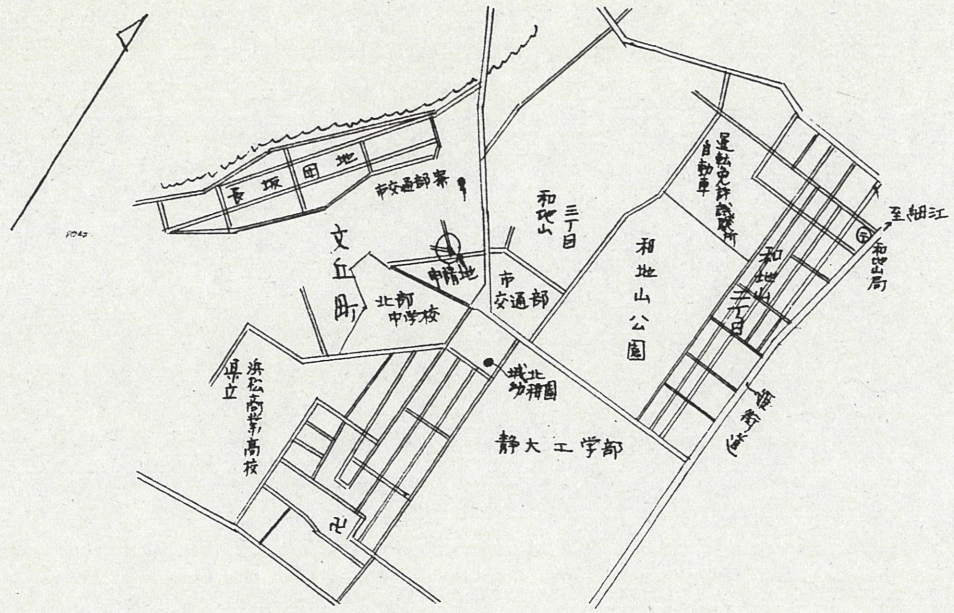
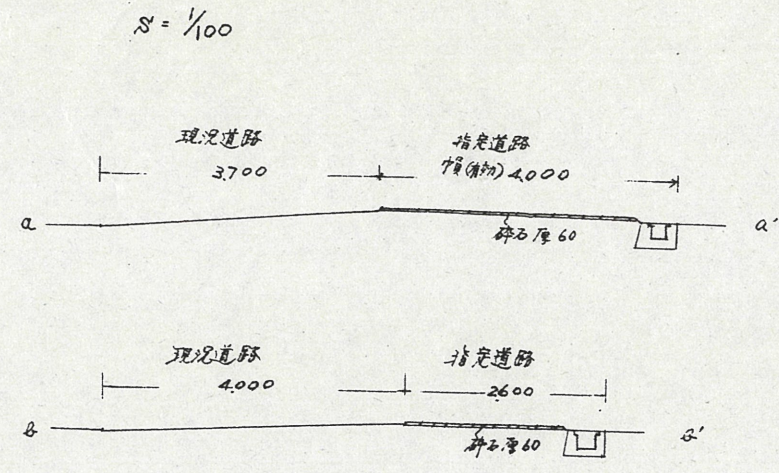


附近見取図

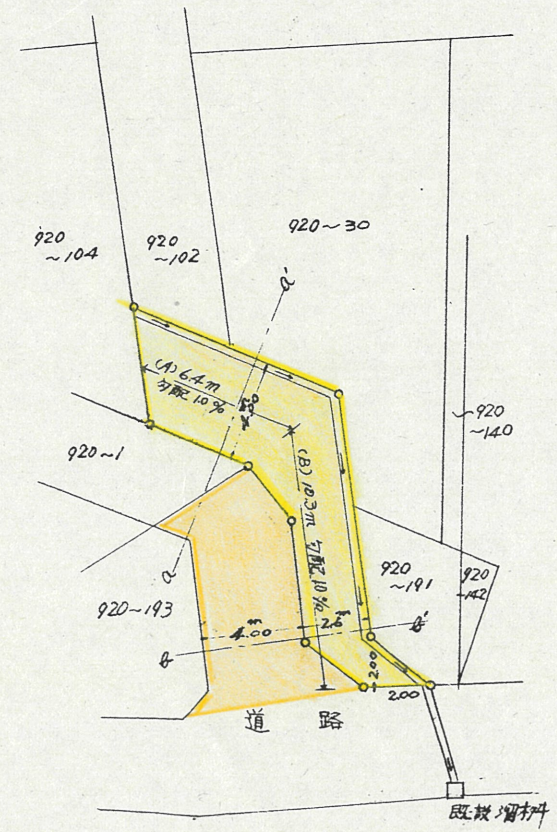
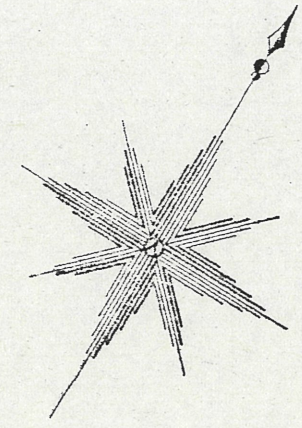
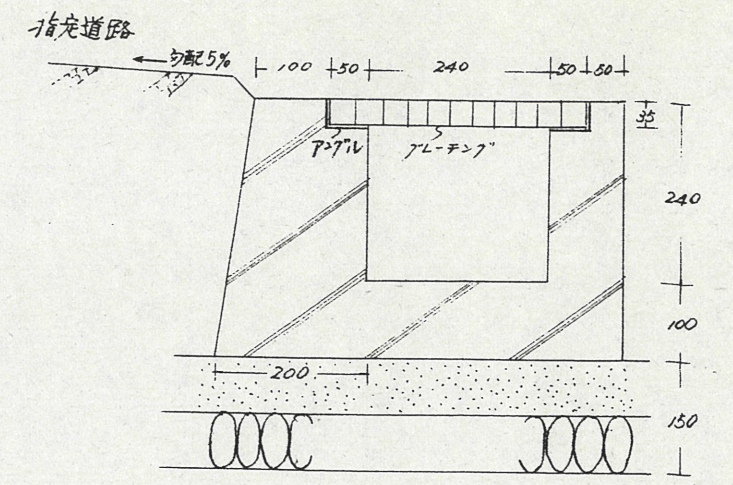


断面図

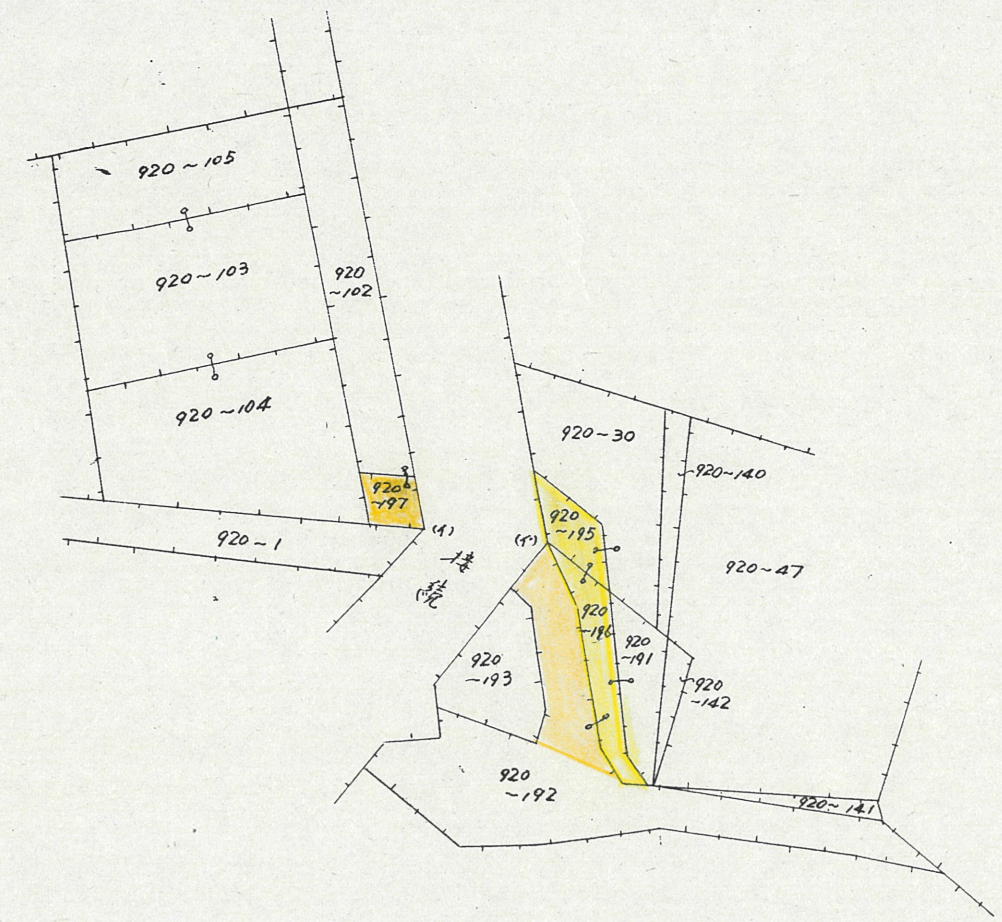


道路位置指定図	指定番号	50-48
文丘町 地内	指定年月日	S51. 5.22

$S = 1/10$



実測図  $S = 1/300$



公図写  $S = 1/600$