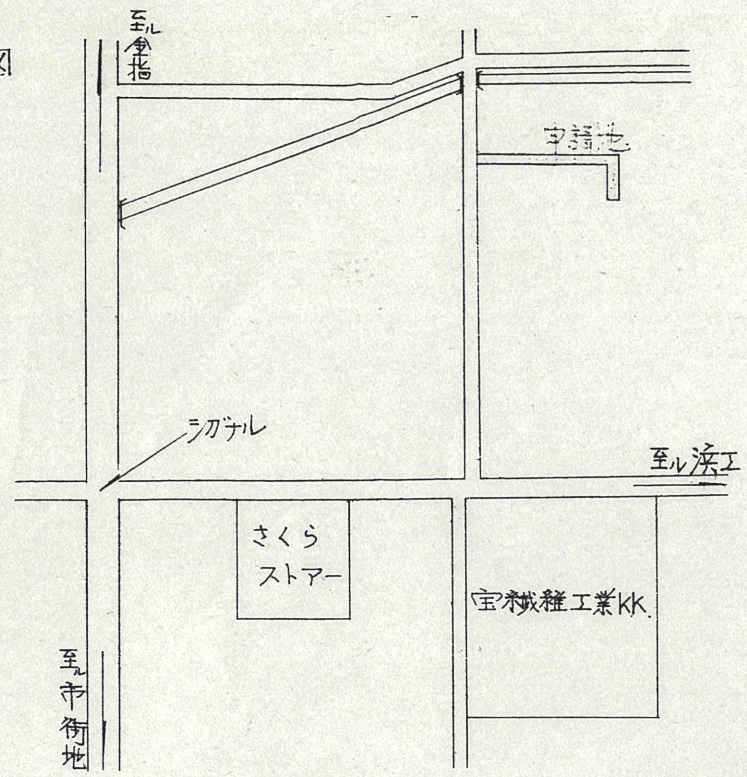

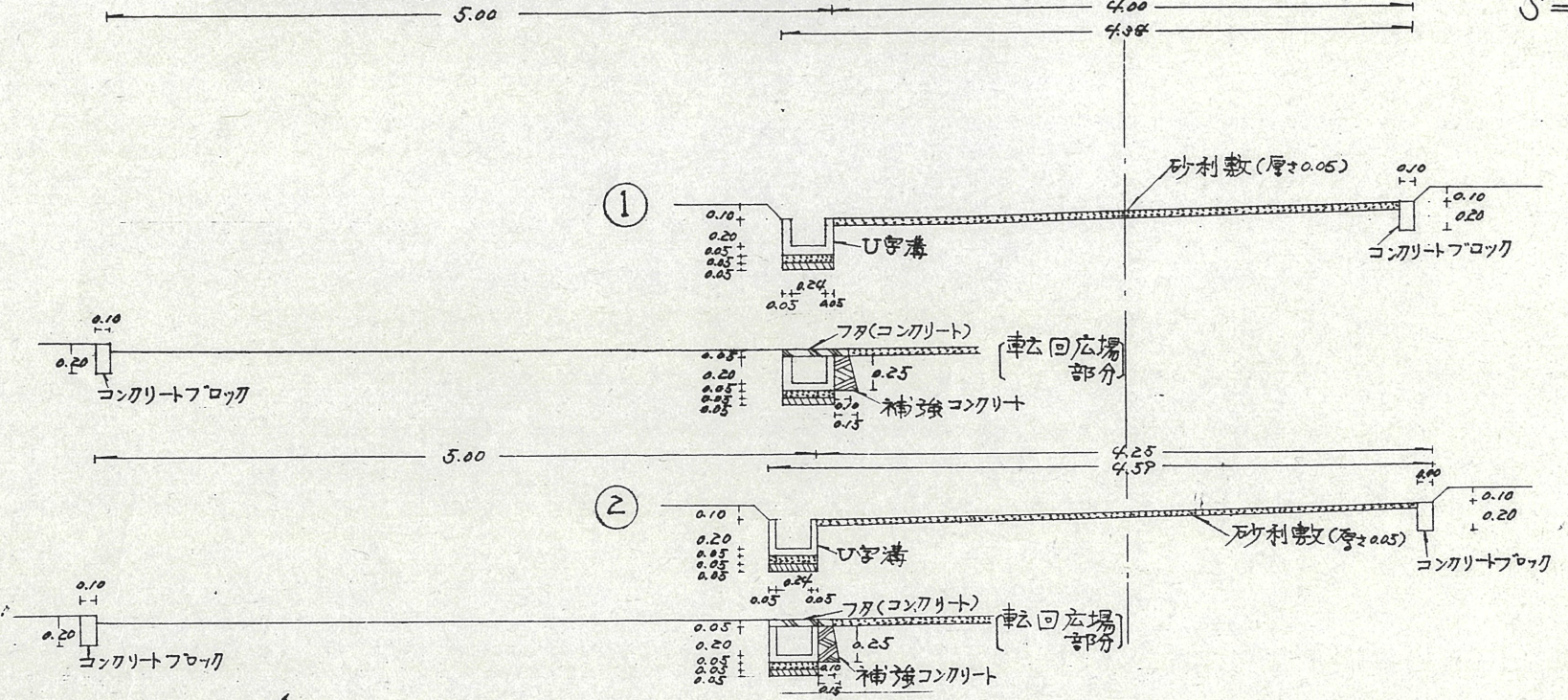


道路位置指定図	指定番号	50-19
三方原町 地内	指定年月日	S50. 6. 19

附近見取図




① ② 断面図



公図写

$S = 1/500$



実測図

$S = 1/300$

