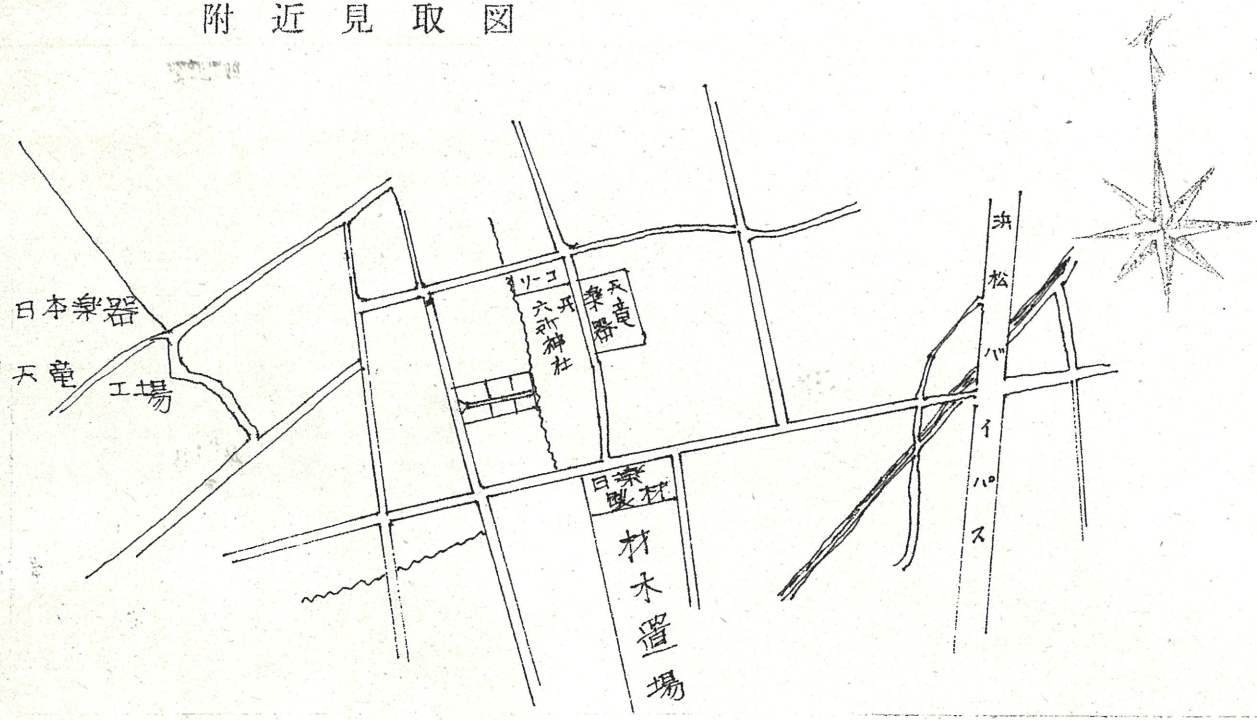
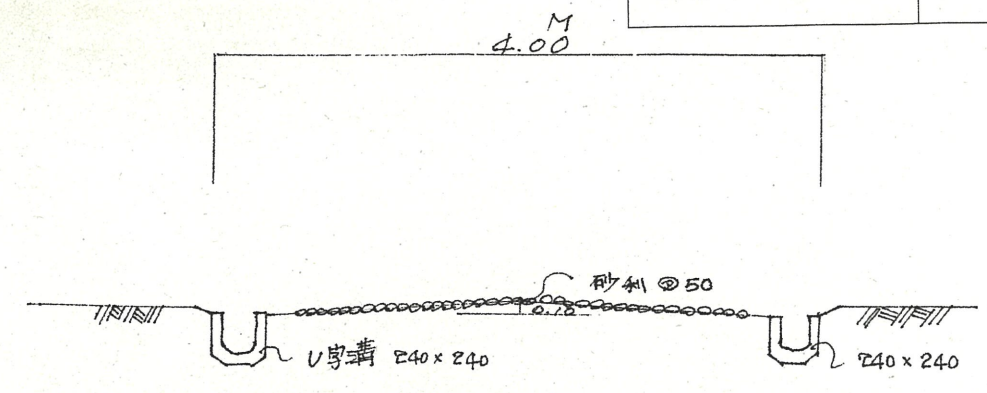


附近見取図

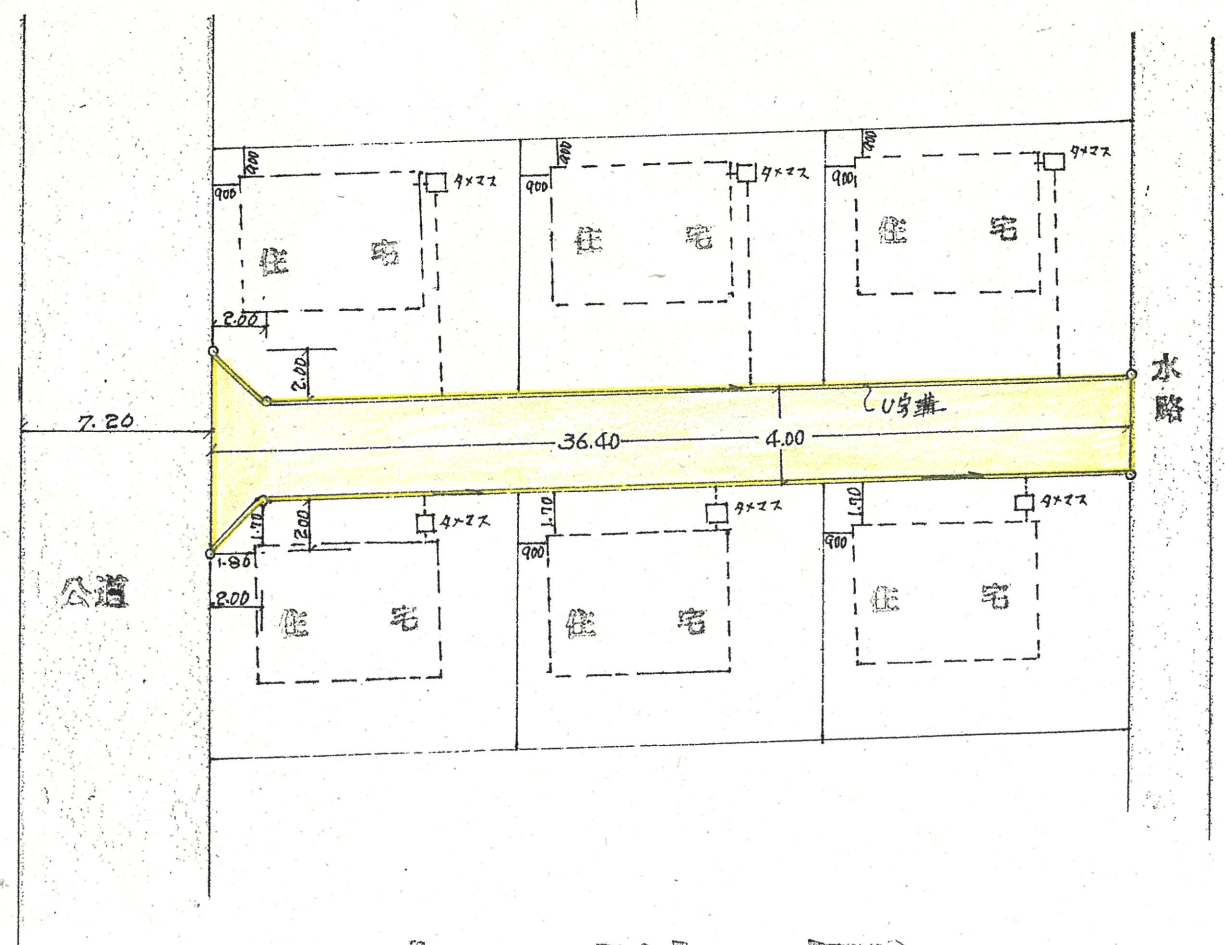
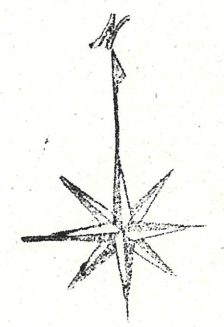


断面図

道路位置指定図	指定番号	48-68
長鶴町 地内	指定年月日	S48.10.6

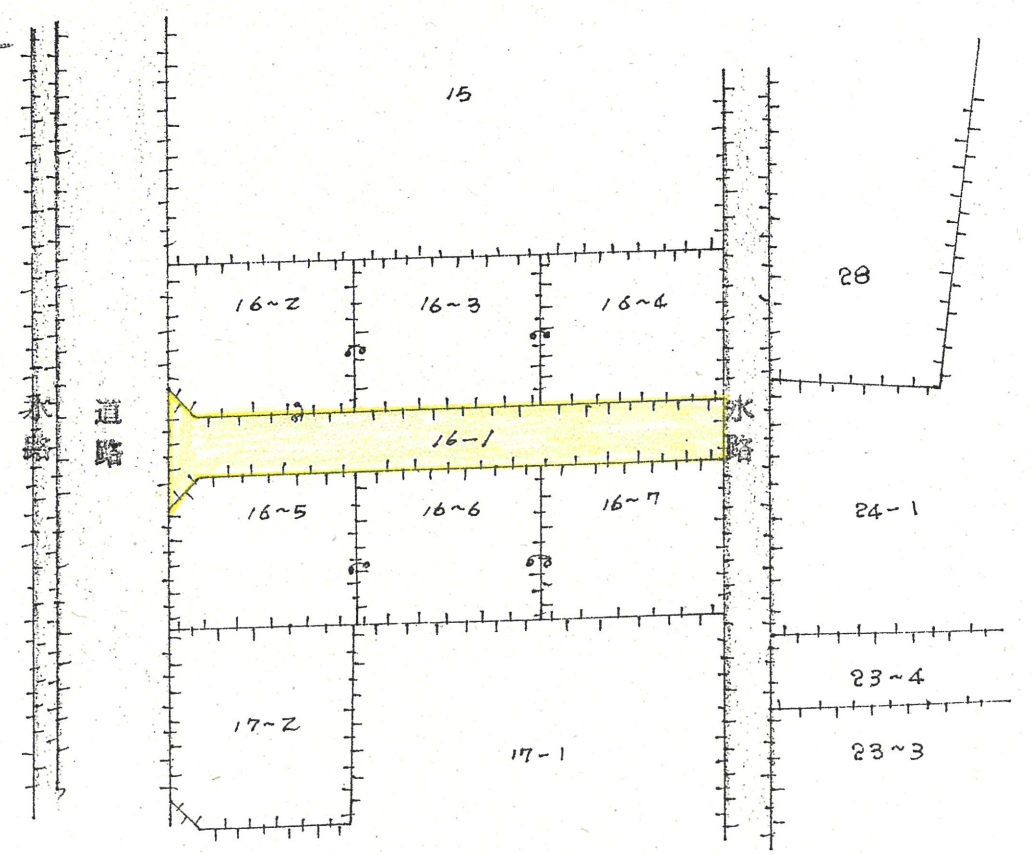
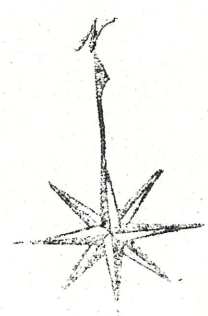


縮尺 1/50



実測図

縮尺 1/300



公 図 写
縮尺 1/500