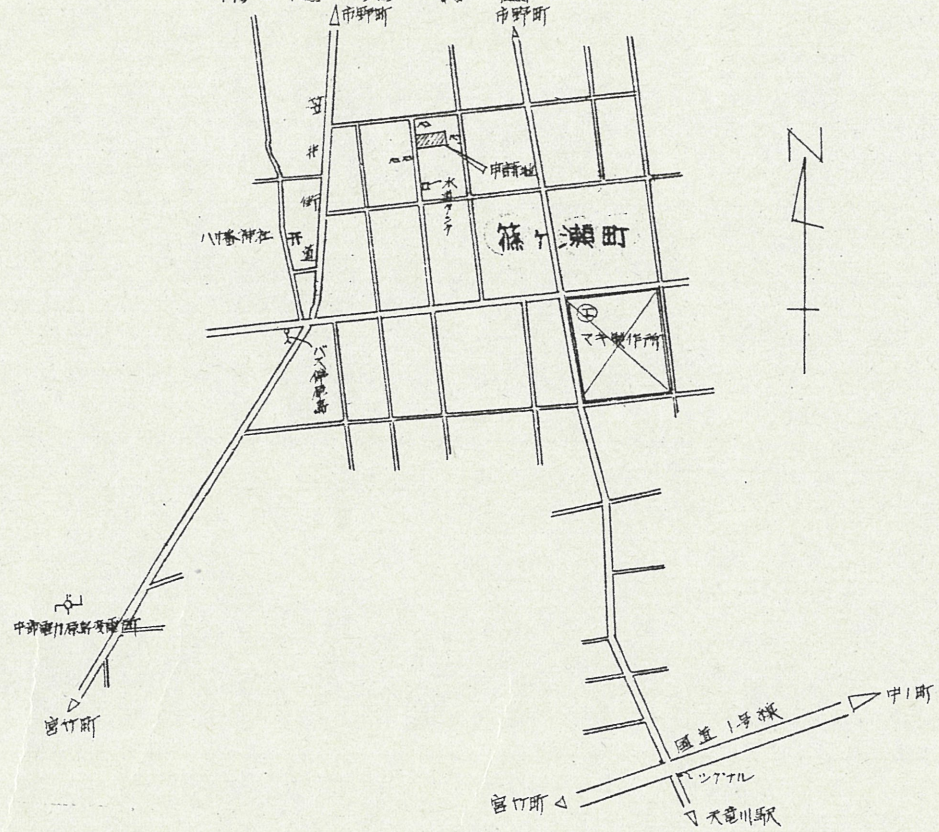
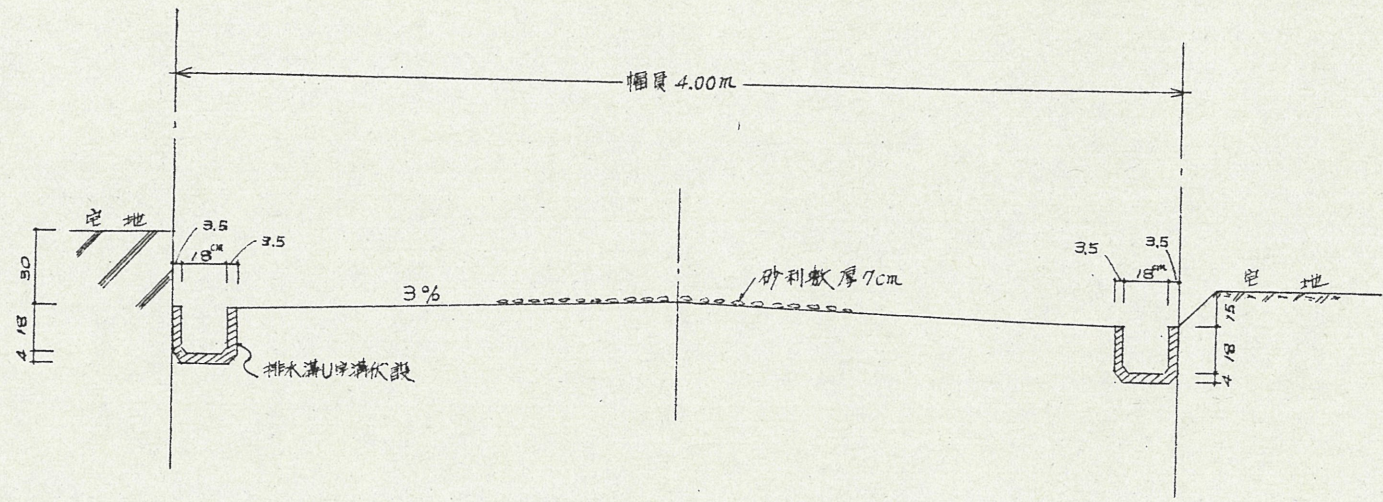


道路位置指定図	指定番号	47-51
篠ヶ瀬町 地内	指定年月日	S47. 7.13

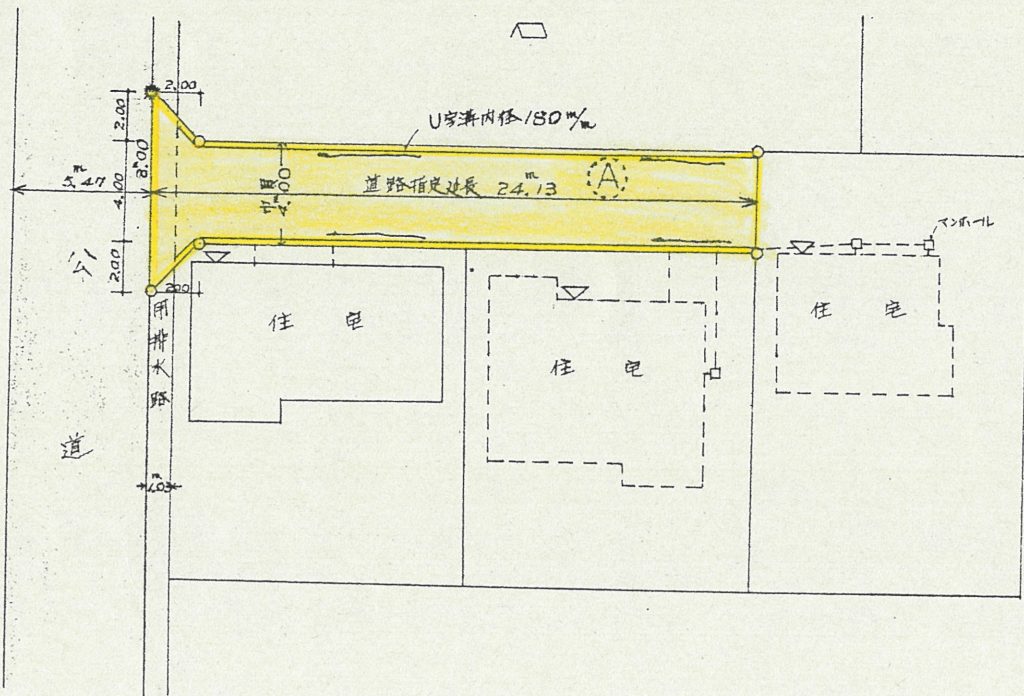
附近見取図



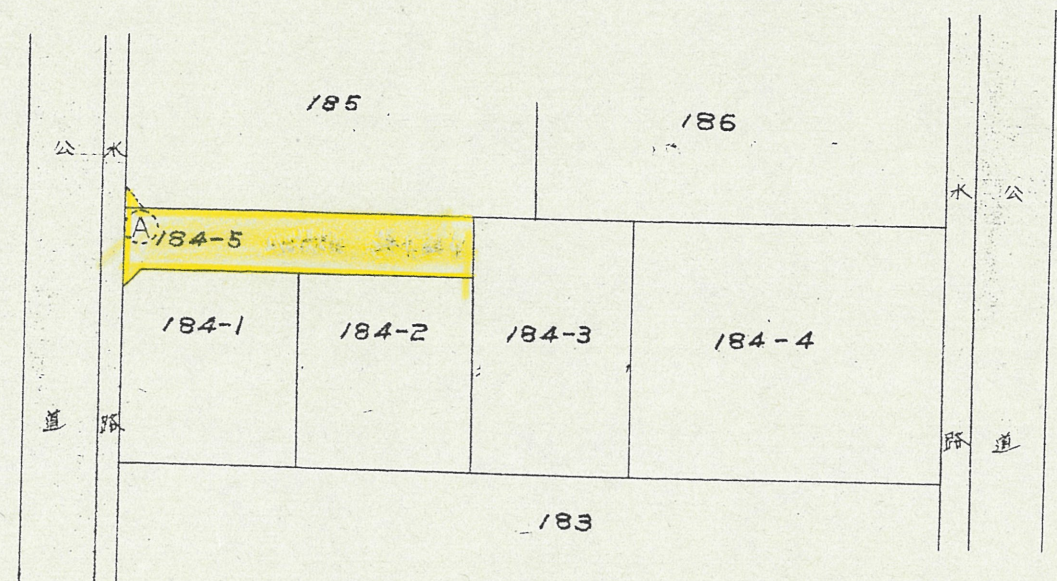
断面図



$$S = \frac{1}{30}$$



$$S = \frac{1}{300}$$



$$S = \frac{1}{500}$$