| | | |
|---|---|---|
| 道路位置指定図 | 指定番号 | 46-200 |
| 三方原町　地内 | 指定年月日 | S47. 1. 5 |

## 附近見取図

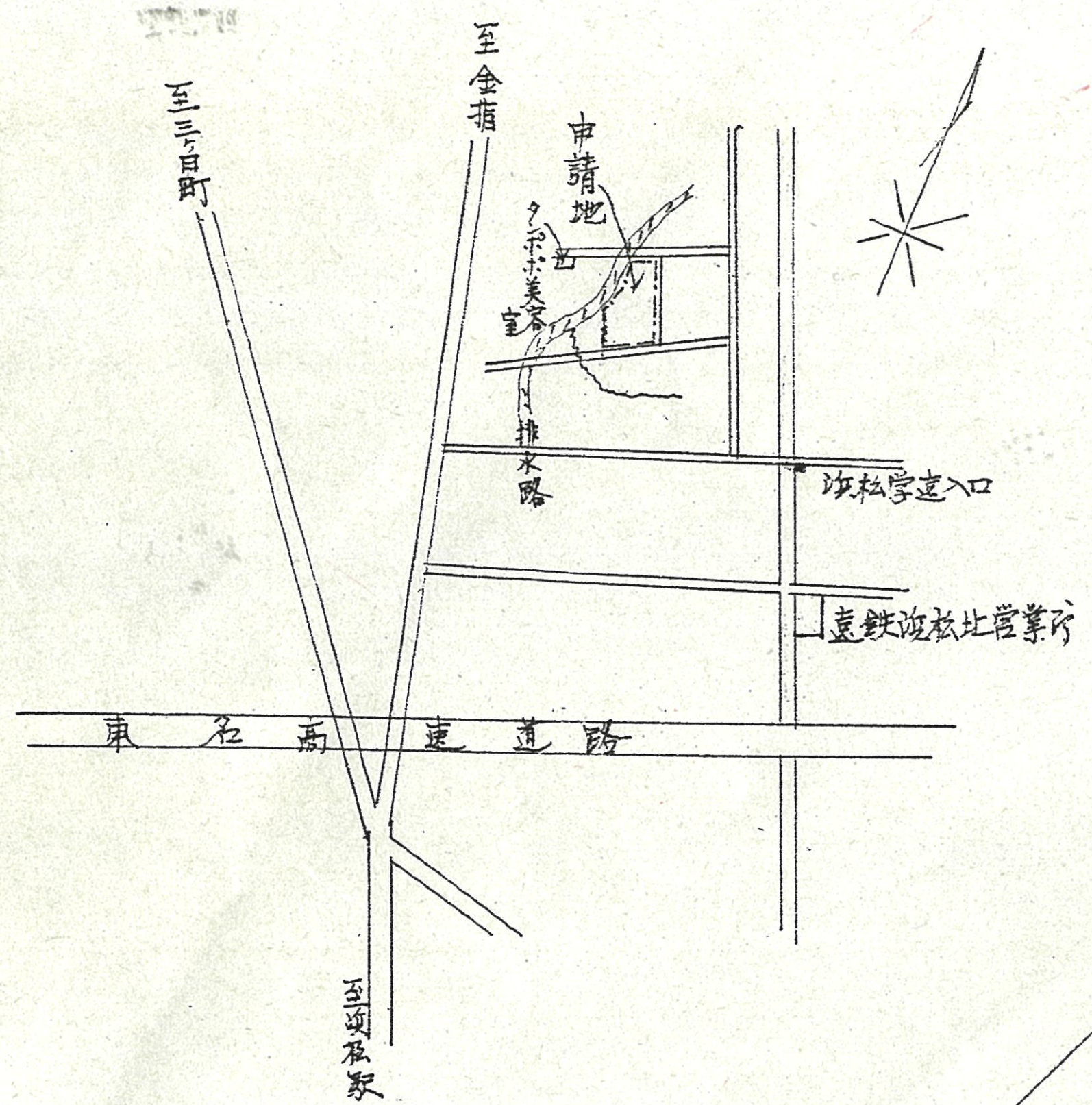


## 道路断面図 S=1:50

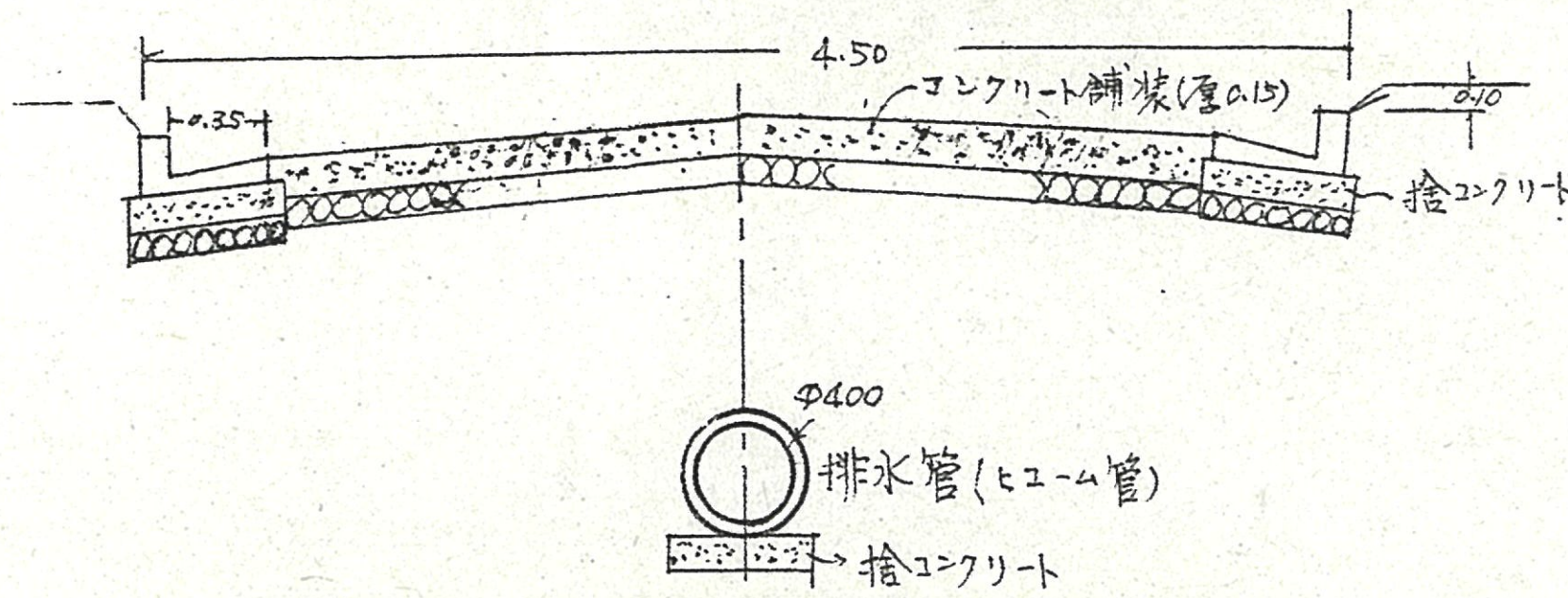


## 実測図 S=1:500

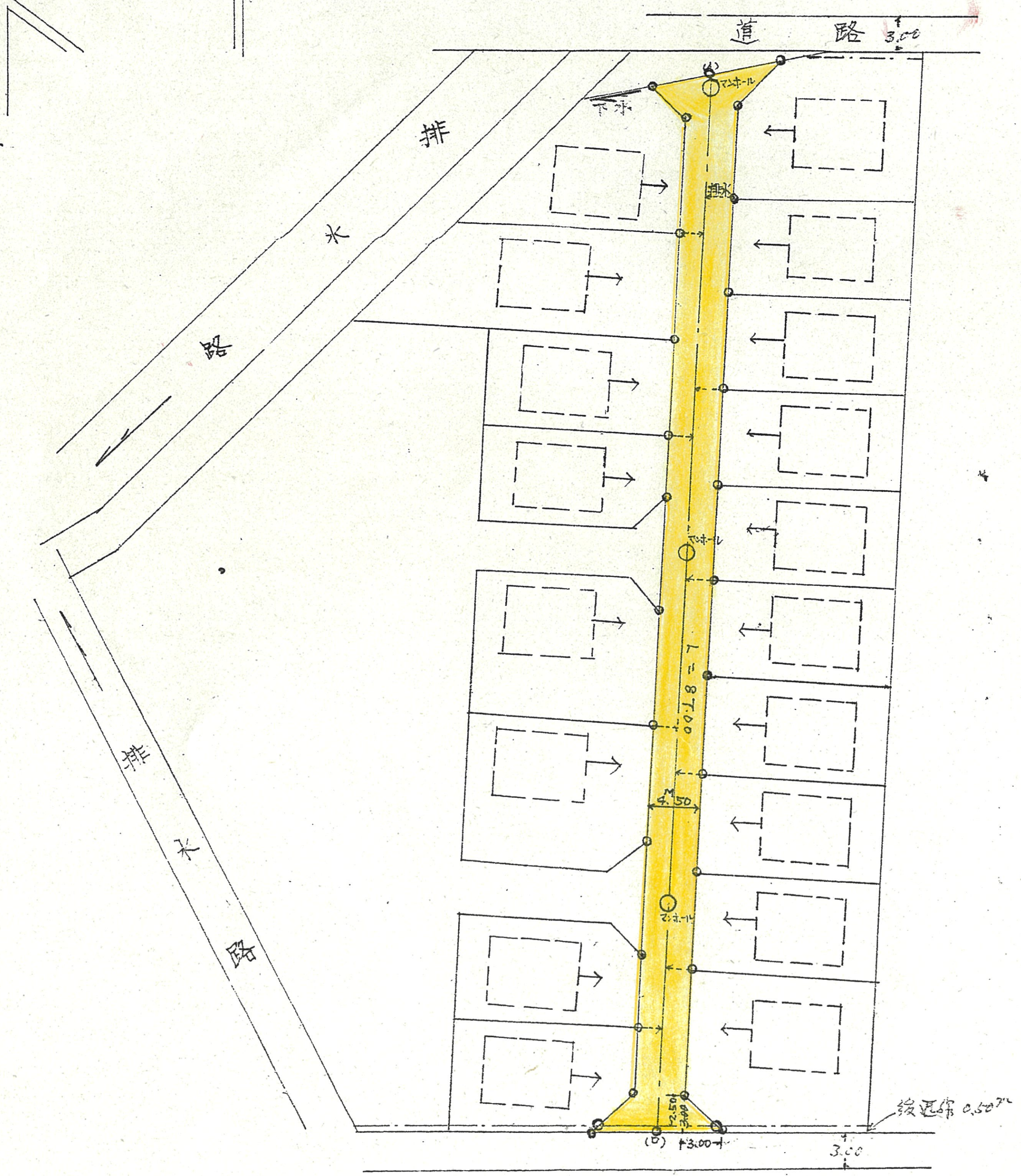

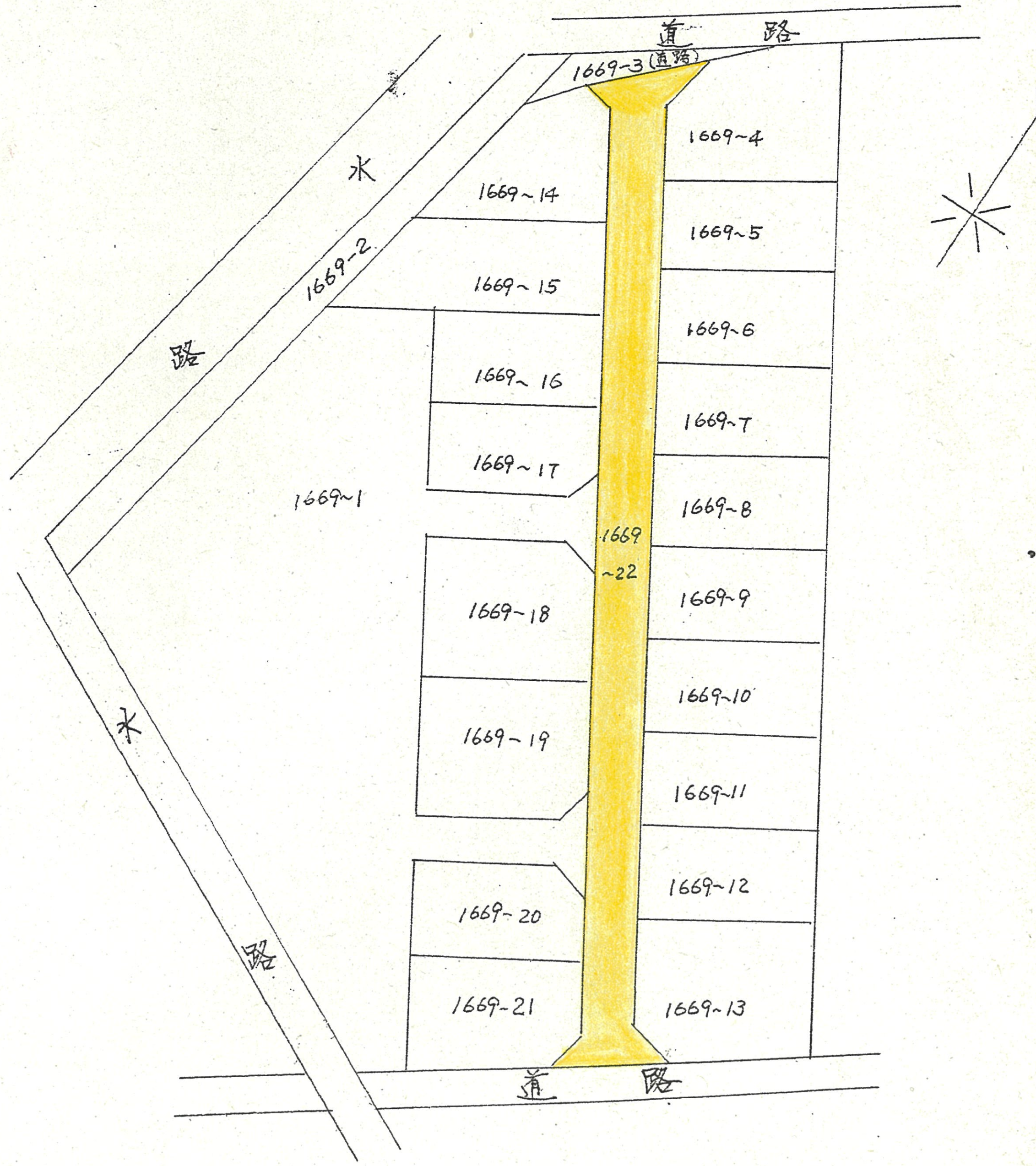
## 公図写 S=1:600