道路位置指定図	指定番号	46-127
幸町　　地内	指定年月日	S46.10. 8

附近見取図

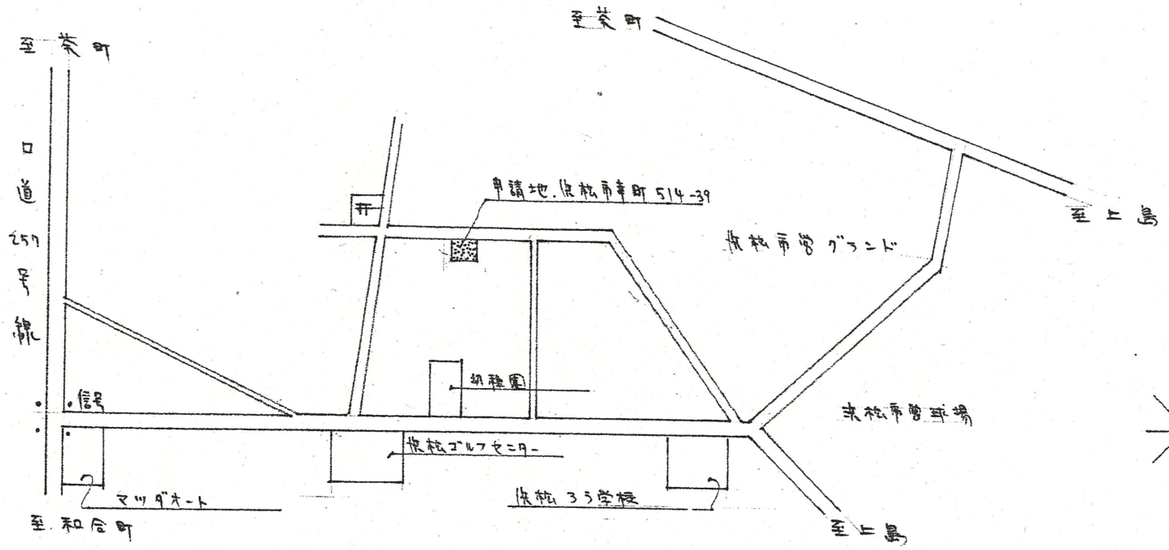

断面図

S=20:1

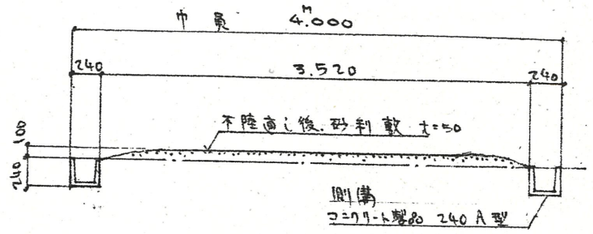

地籍図（実測図及び公図写）

S=300:1

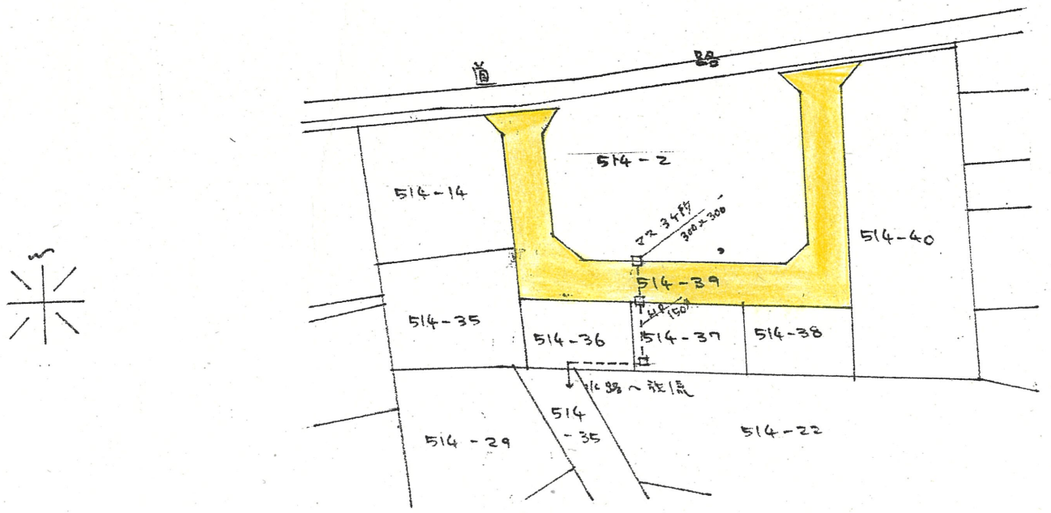

公図写
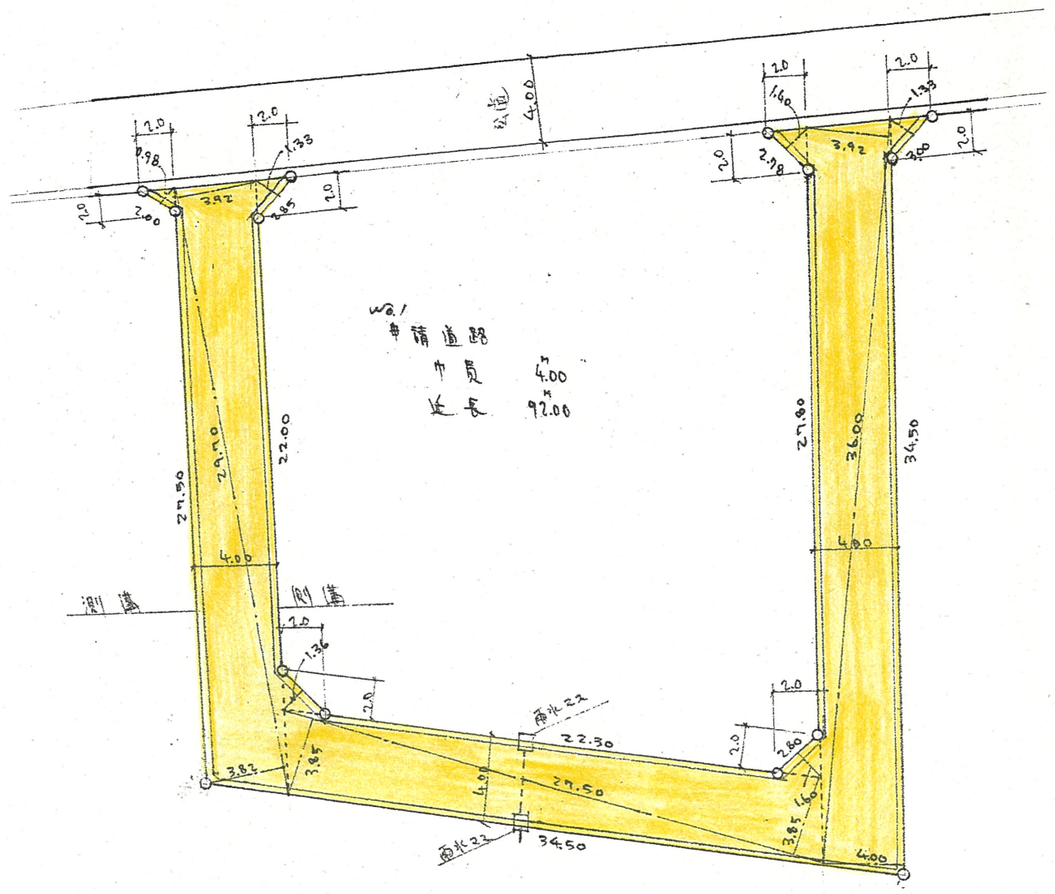
S=600:1