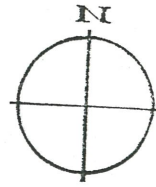
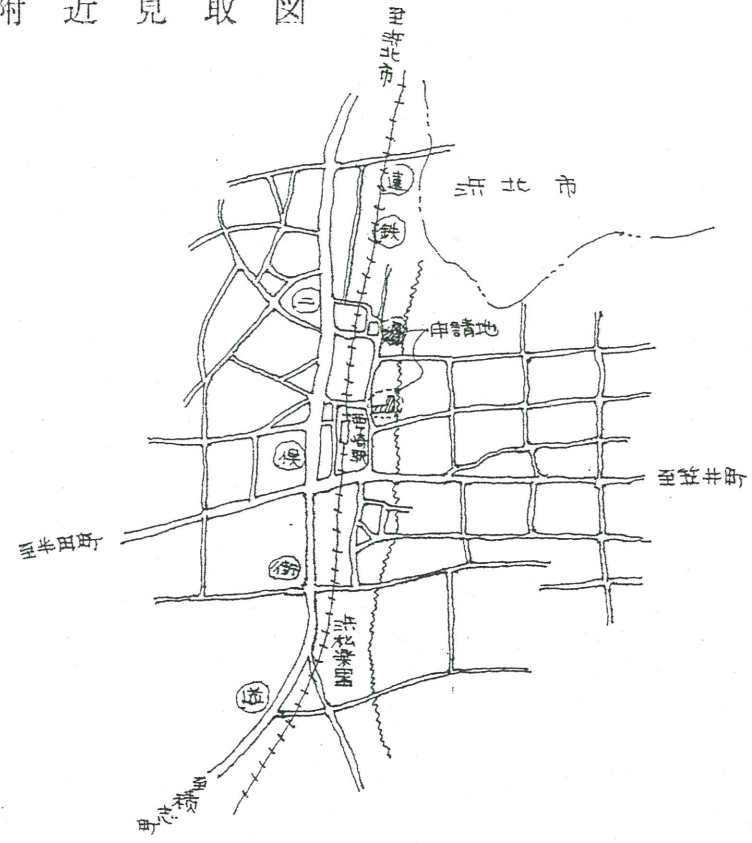
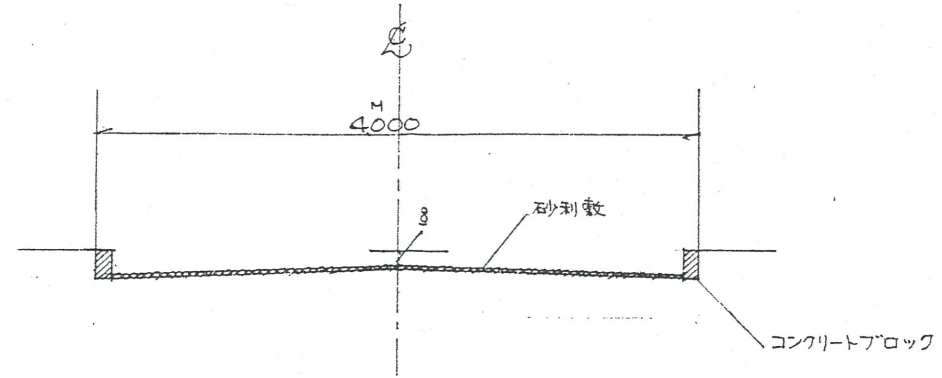


附近見取図

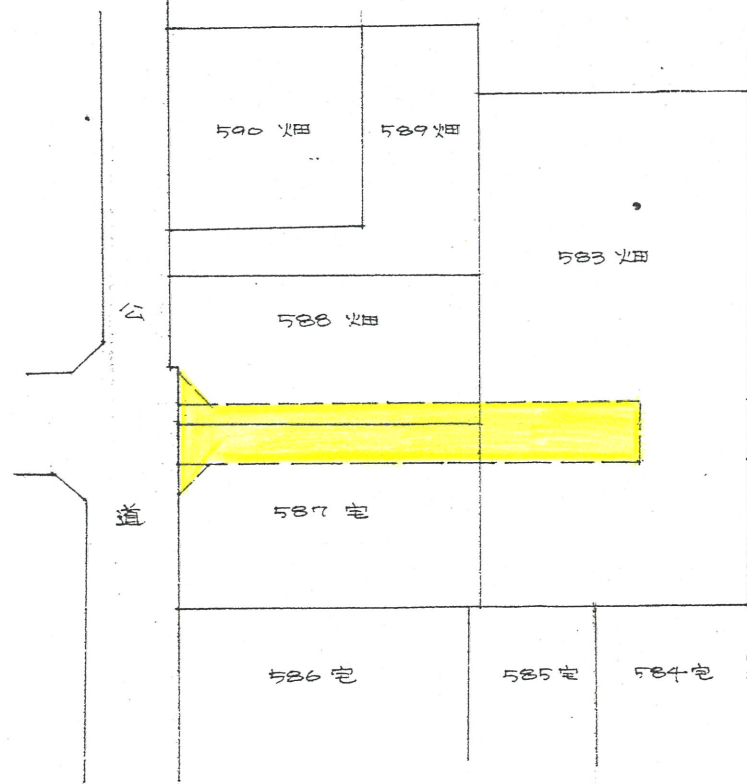
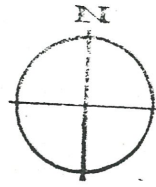


断面図

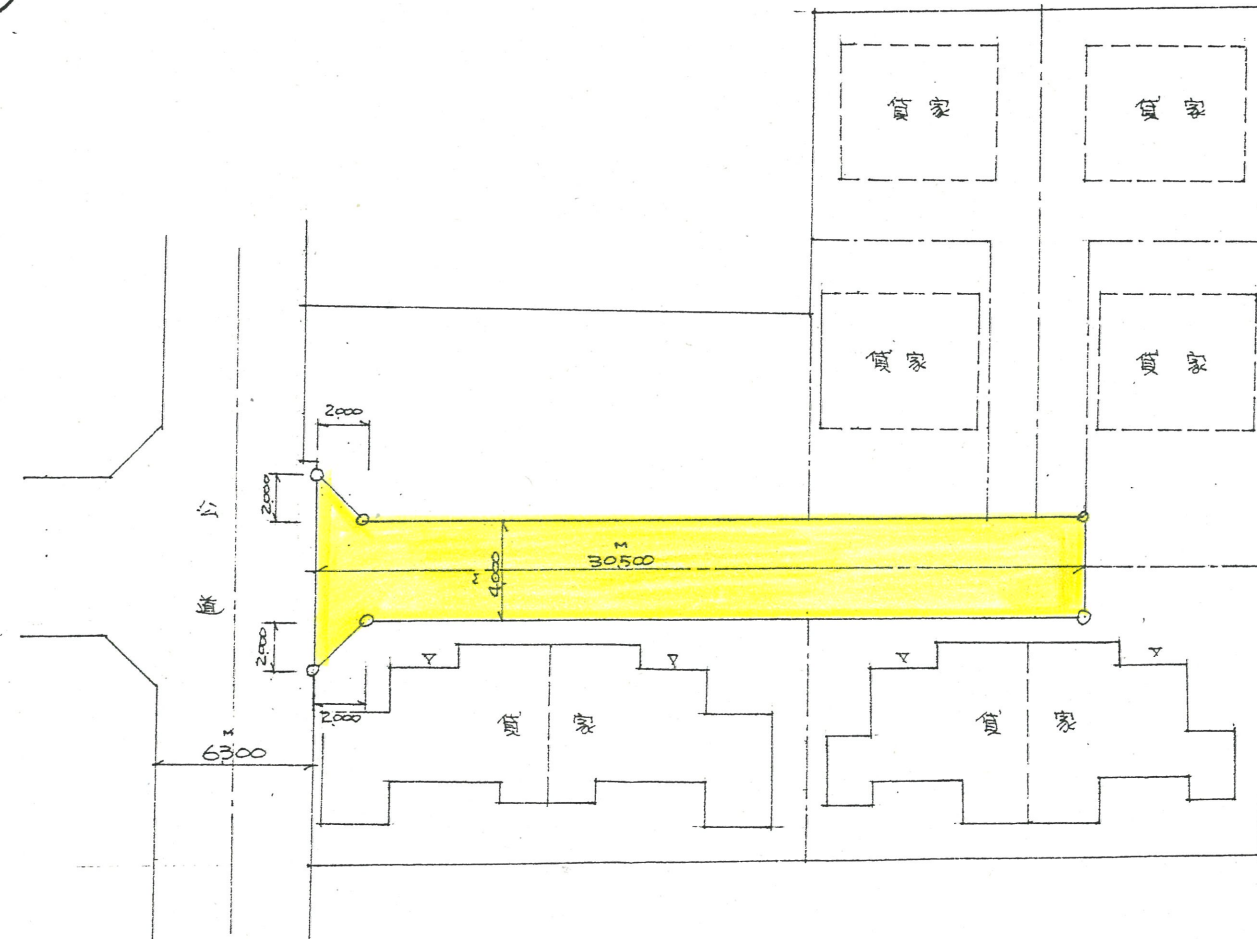
縮尺 1/50



道路位置指定図	指定番号	46-11
西ヶ崎町 地内	指定年月日	S46. 4. 30



(公図写)  
縮尺 1/500



実測図  
縮尺 1/300