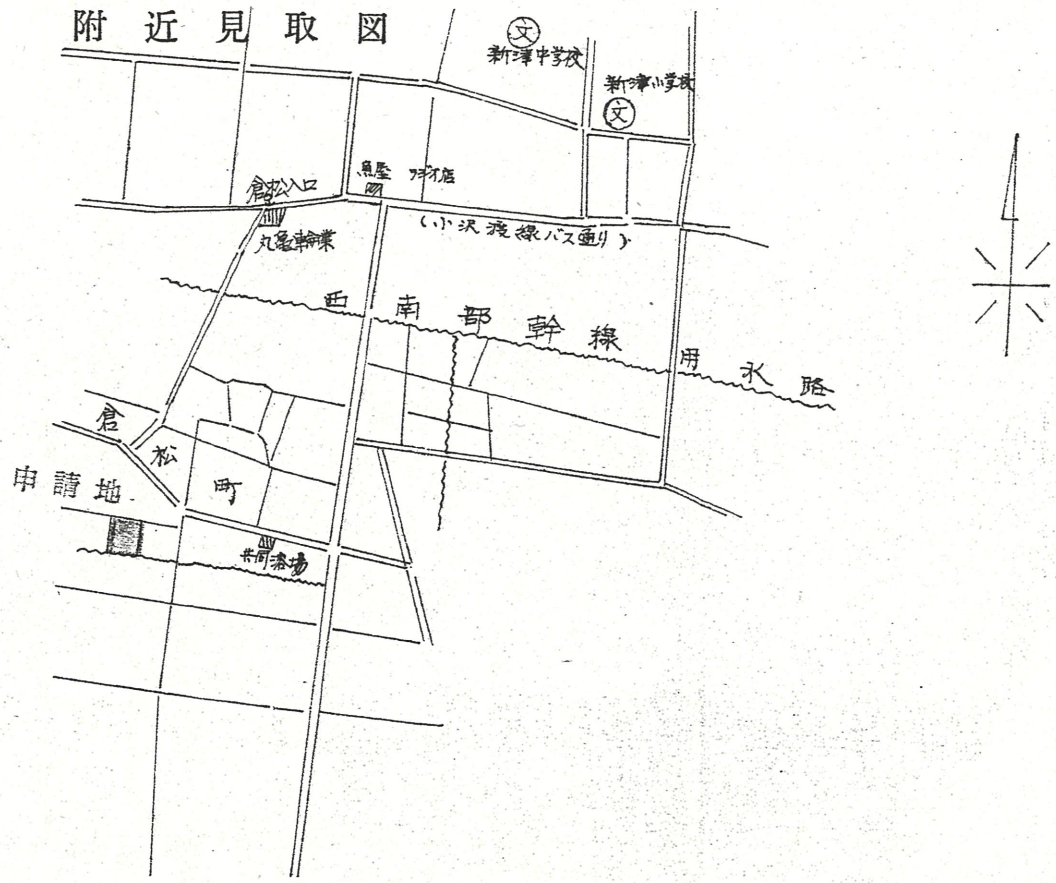
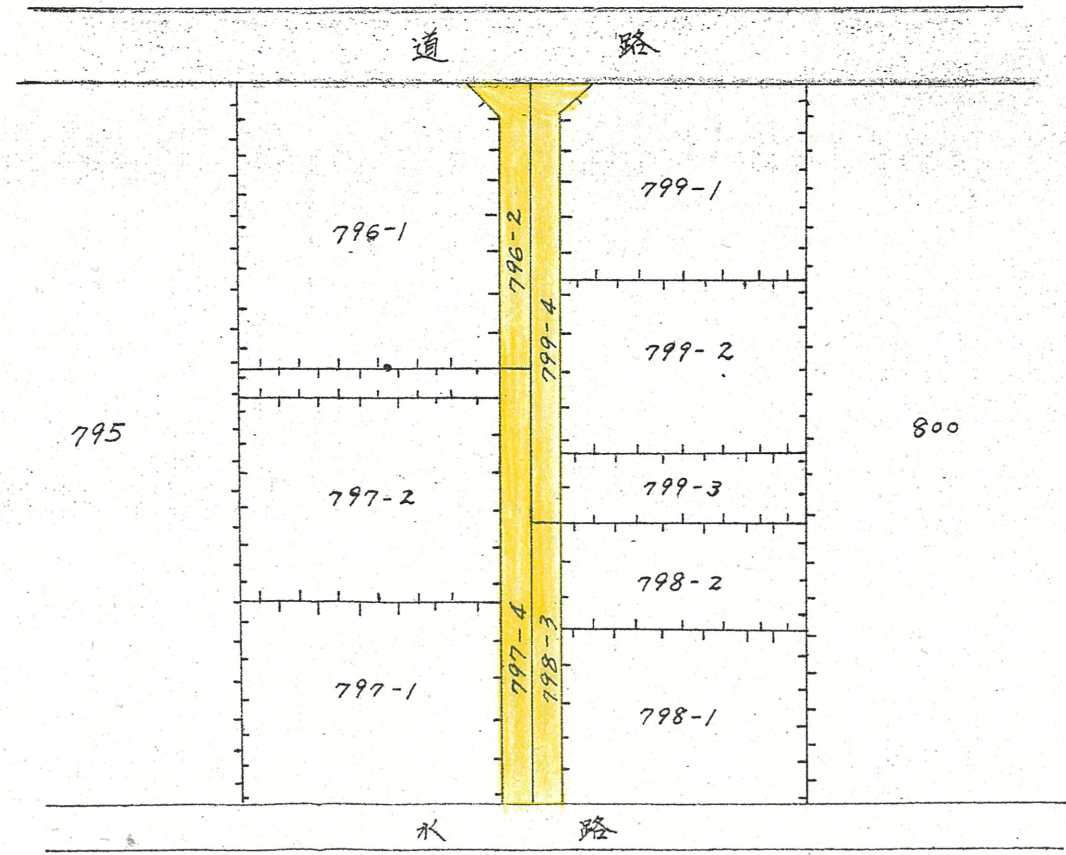
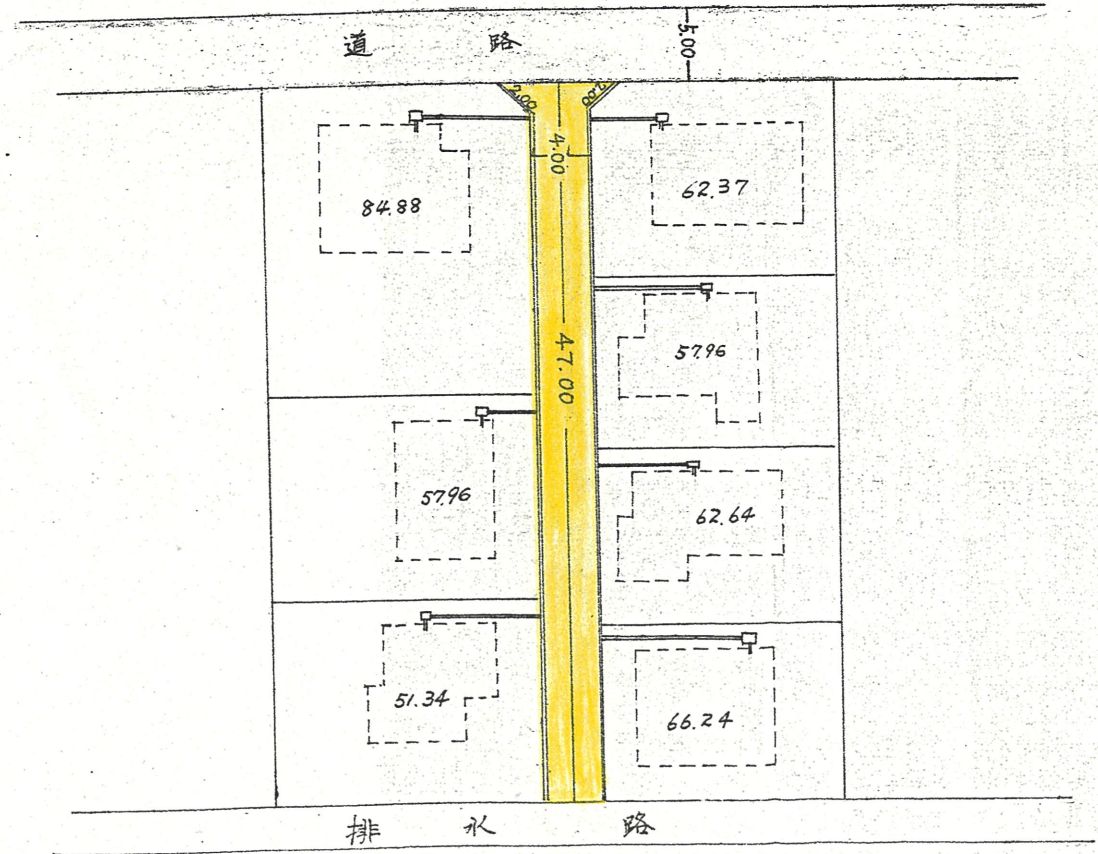
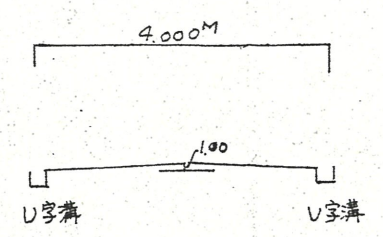


道路位置指定図	指定番号	45-224
倉松町 地内	指定年月日	S46. 4. 2



断面図 (Cross-section Diagram)



実測図 縮尺  $\frac{1}{500}$

公図写 縮尺  $\frac{1}{500}$