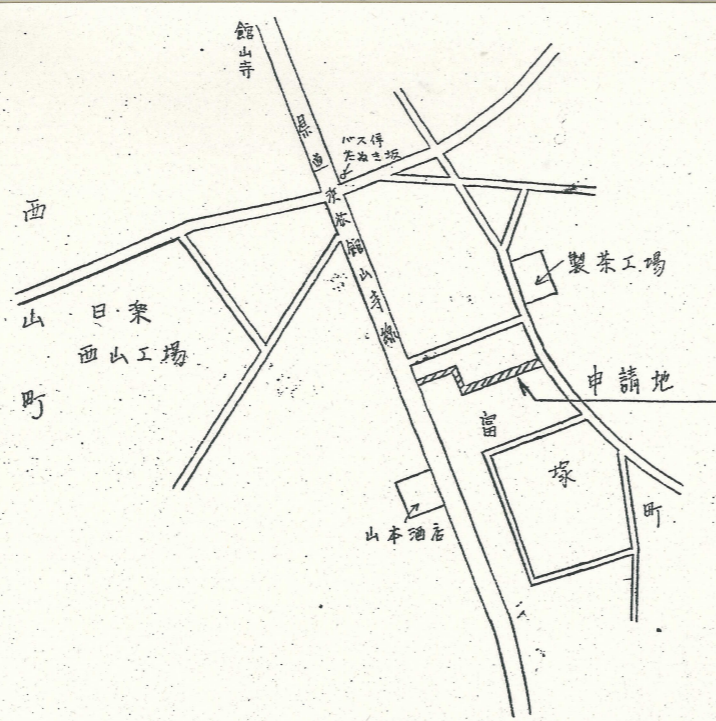
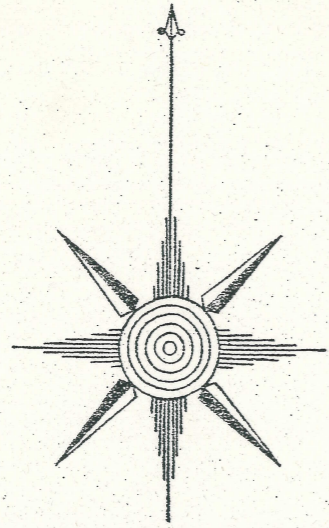
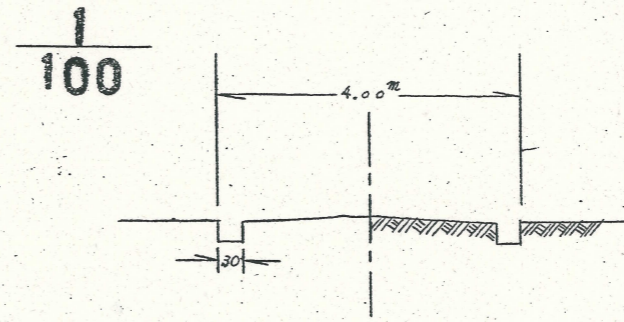


附近見取図



断面図

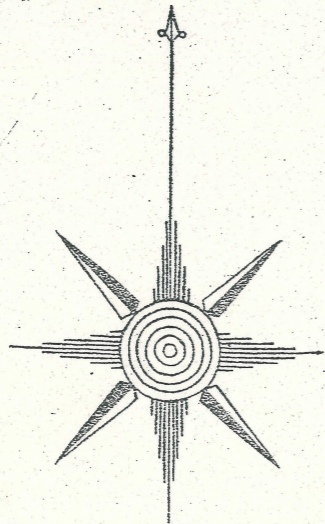
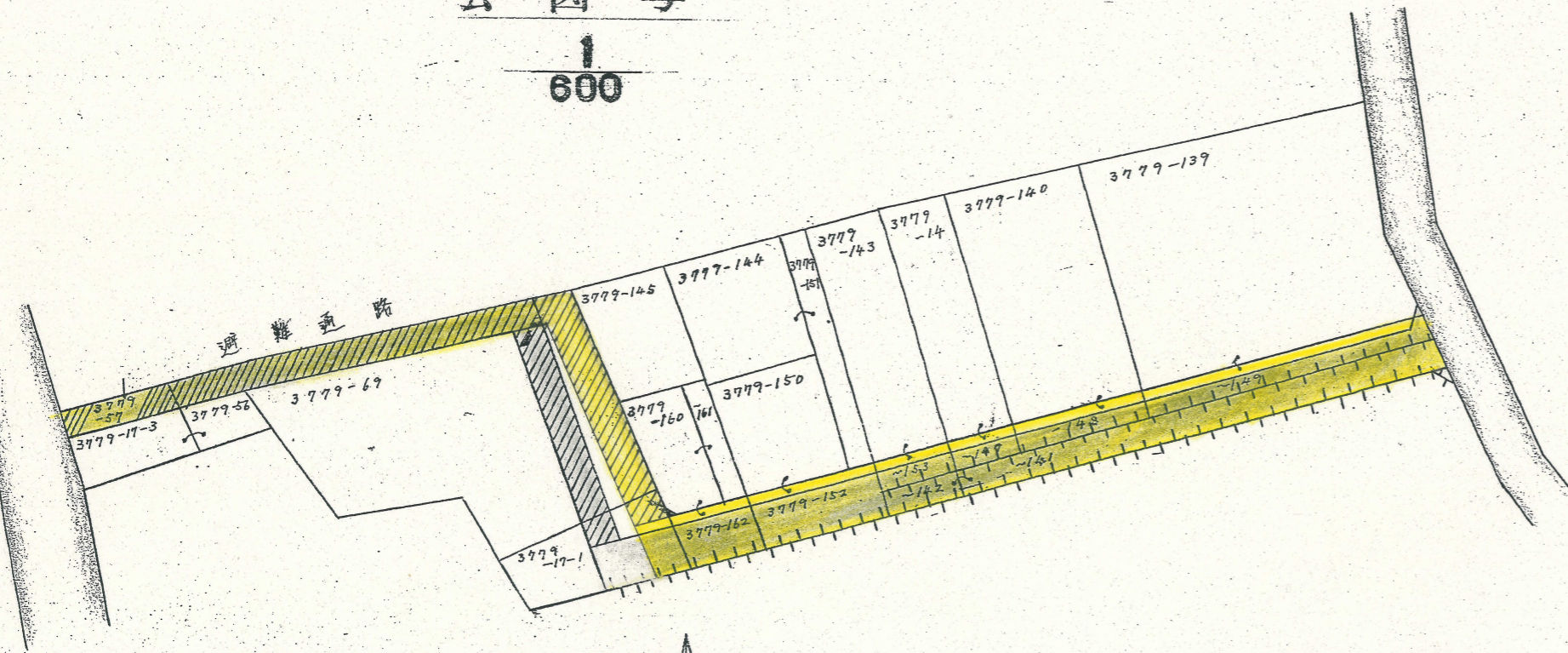


道路位置指定図	指定番号	41-186
富塚町 地内	指定年月日	S41. 8. 1

調書：浜64-3A

公図写

1/600



実測図

1/600

