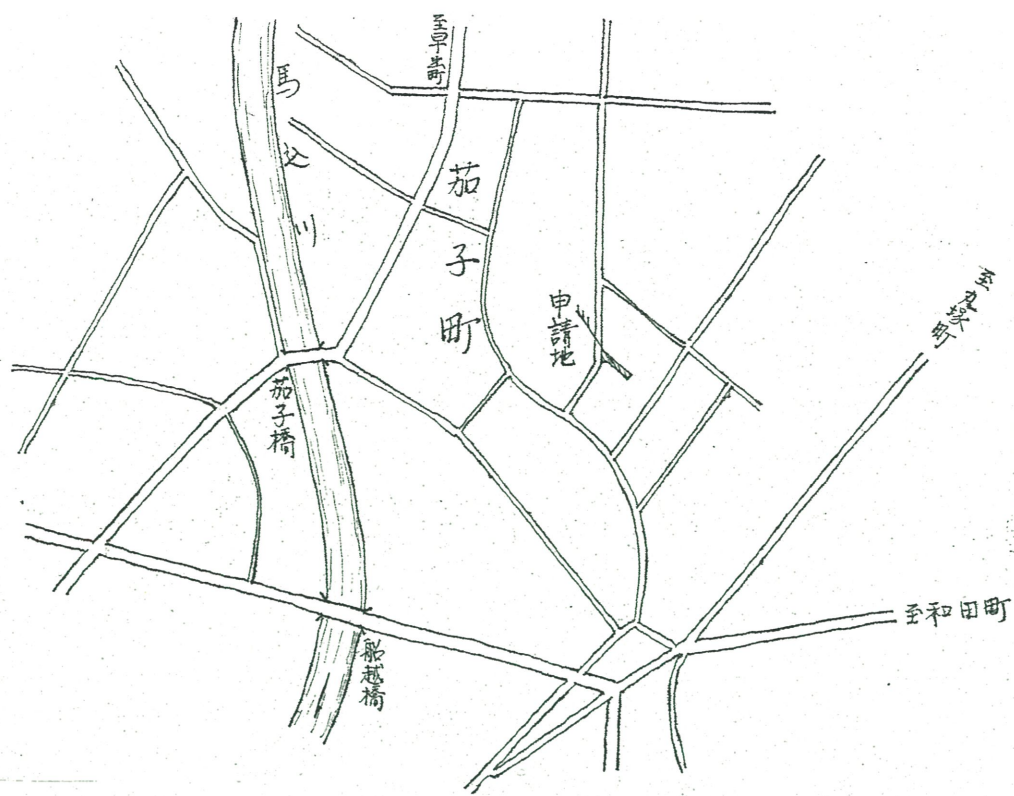
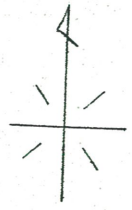
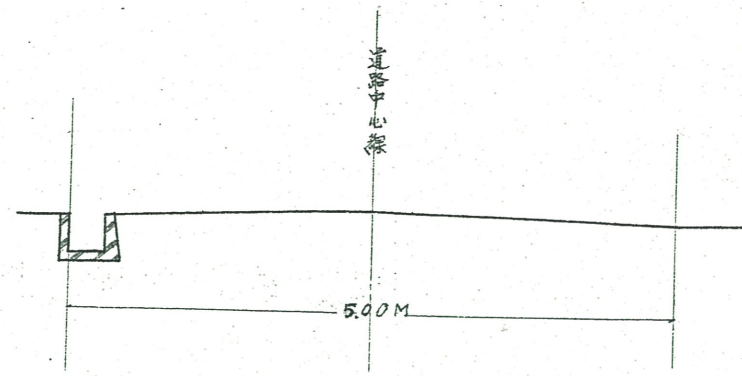


附近見取図

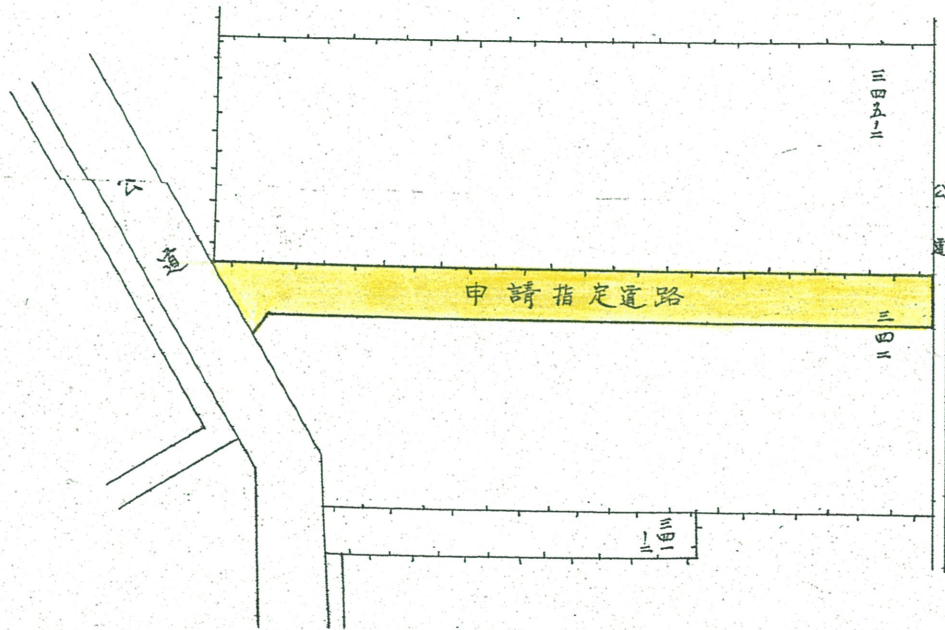


断面図 1/50

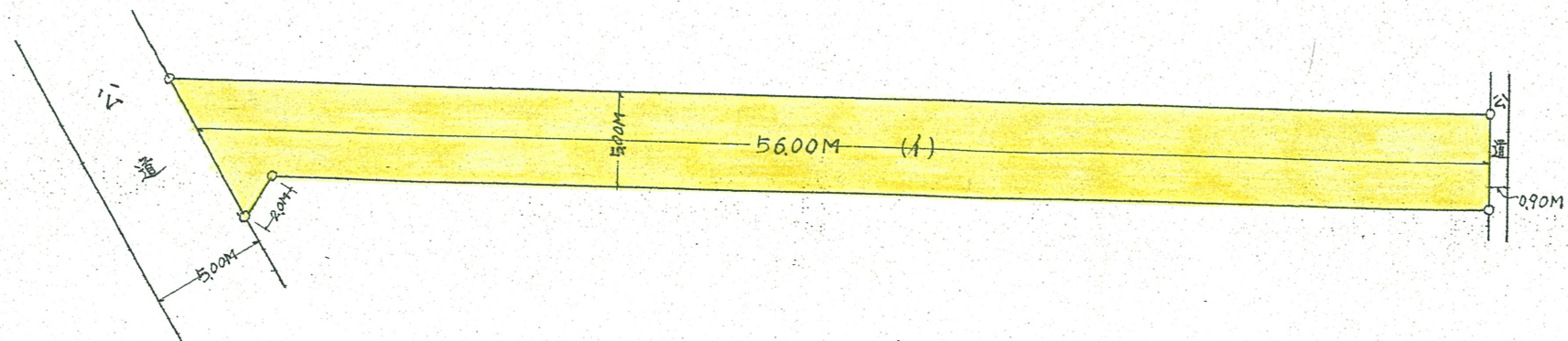


道路位置指定図	指定番号	40- 2
茄子町 地内	指定年月日	S40. 4. 7

地籍図 (実測図及び公図写)



公図写 1/600



実測図 1/300