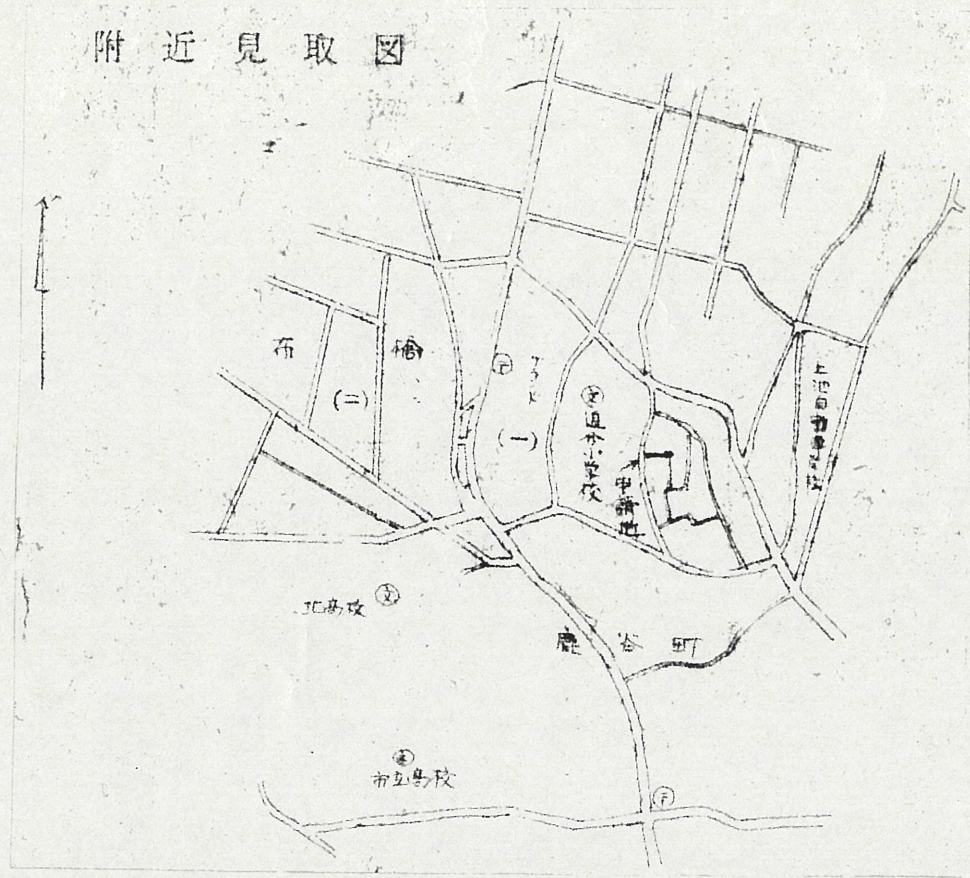
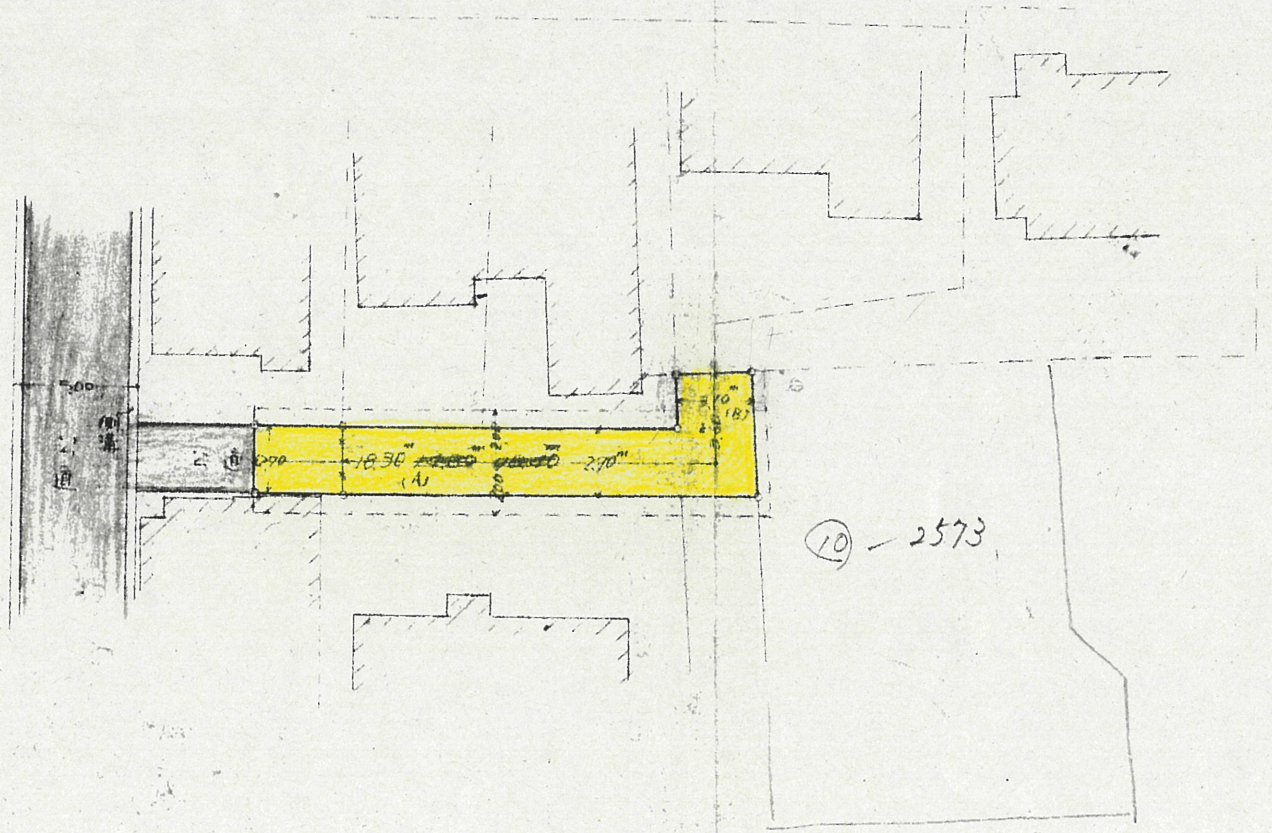


道の指定図	指定番号	48-3
布橋一丁目地内	指定年月日	S48.5.15

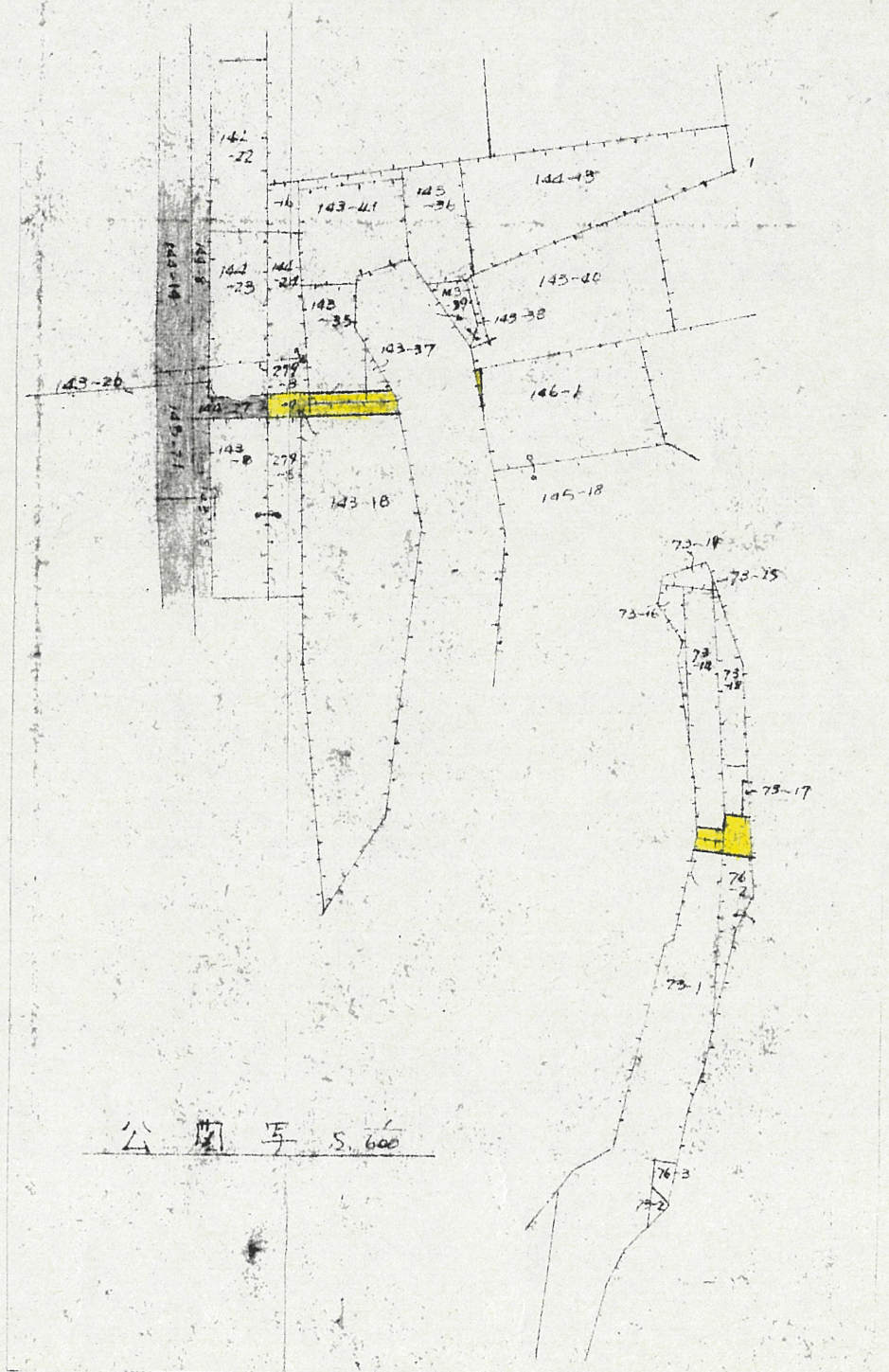



地籍図 (実測図及び公図写)



実測図 S. 300

断面図 S. 1/50



公図写 S. 600