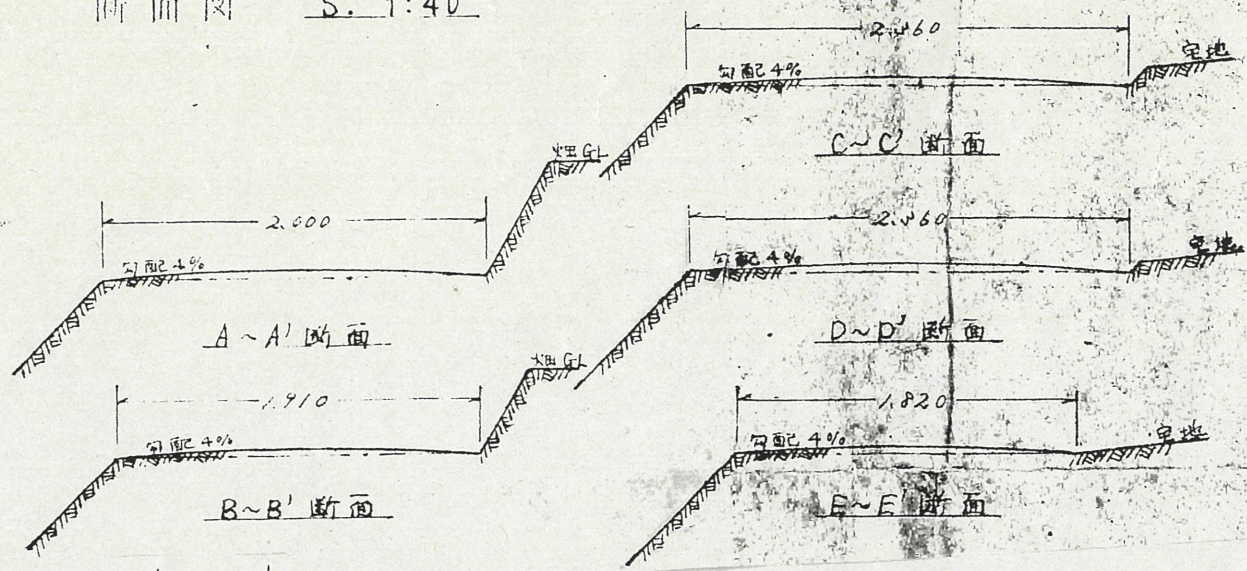
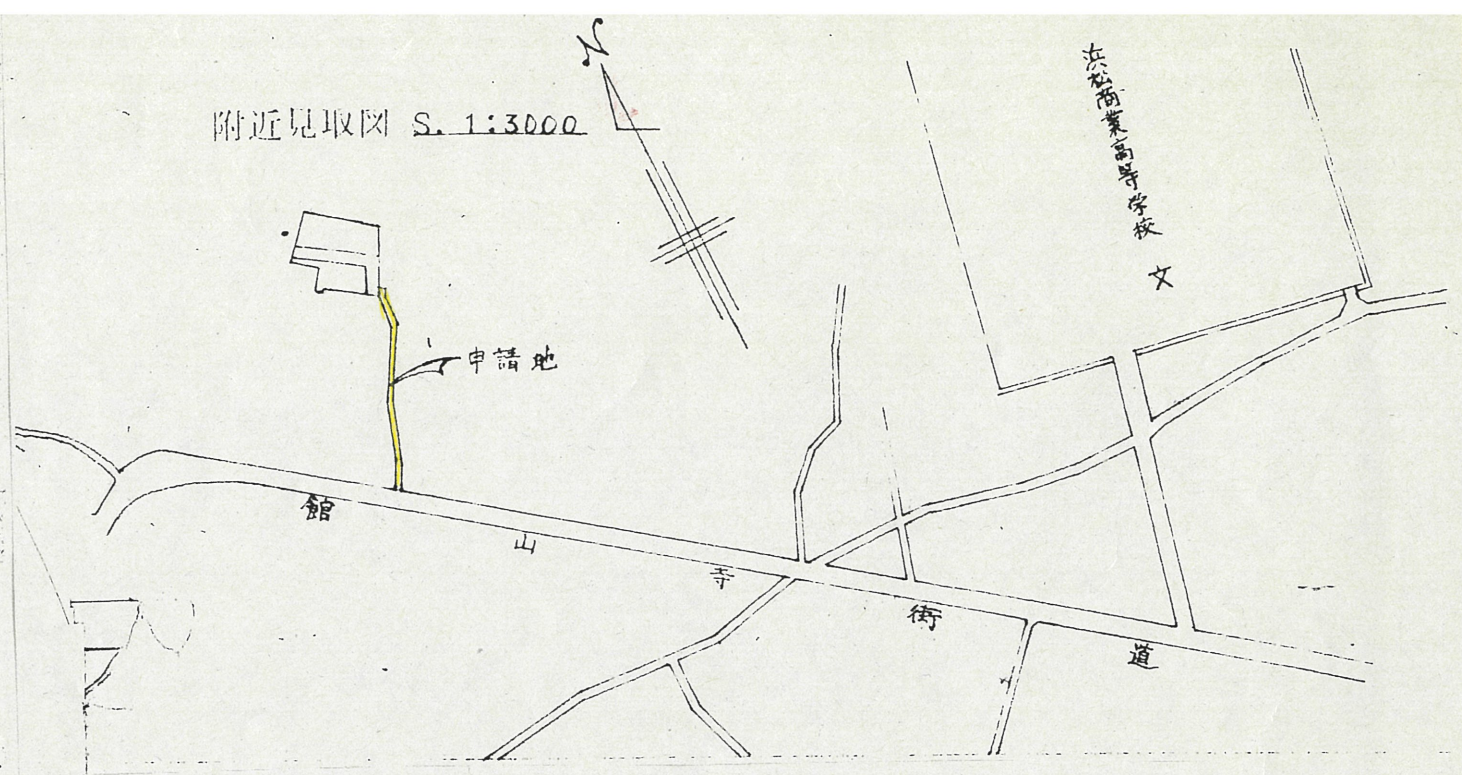


断面図 S. 1:40

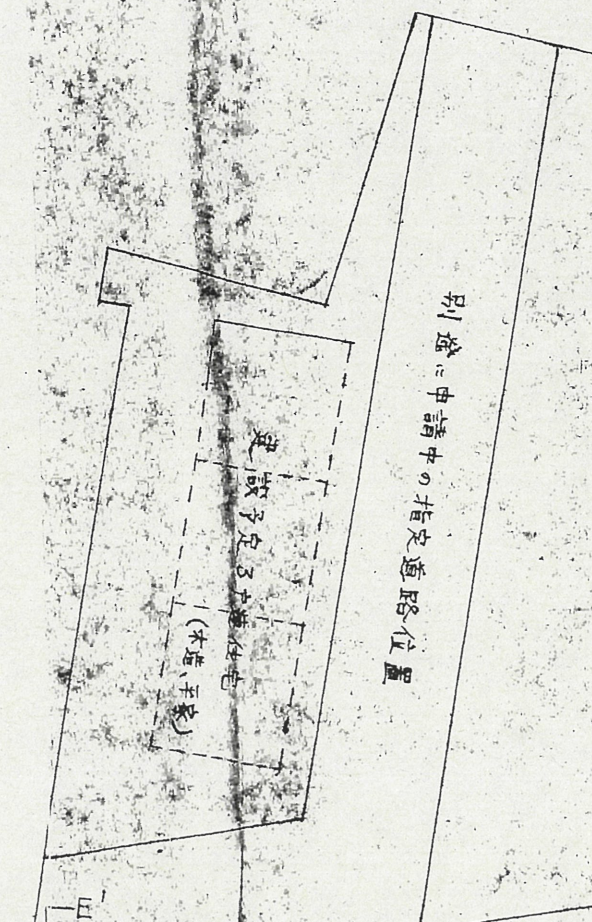
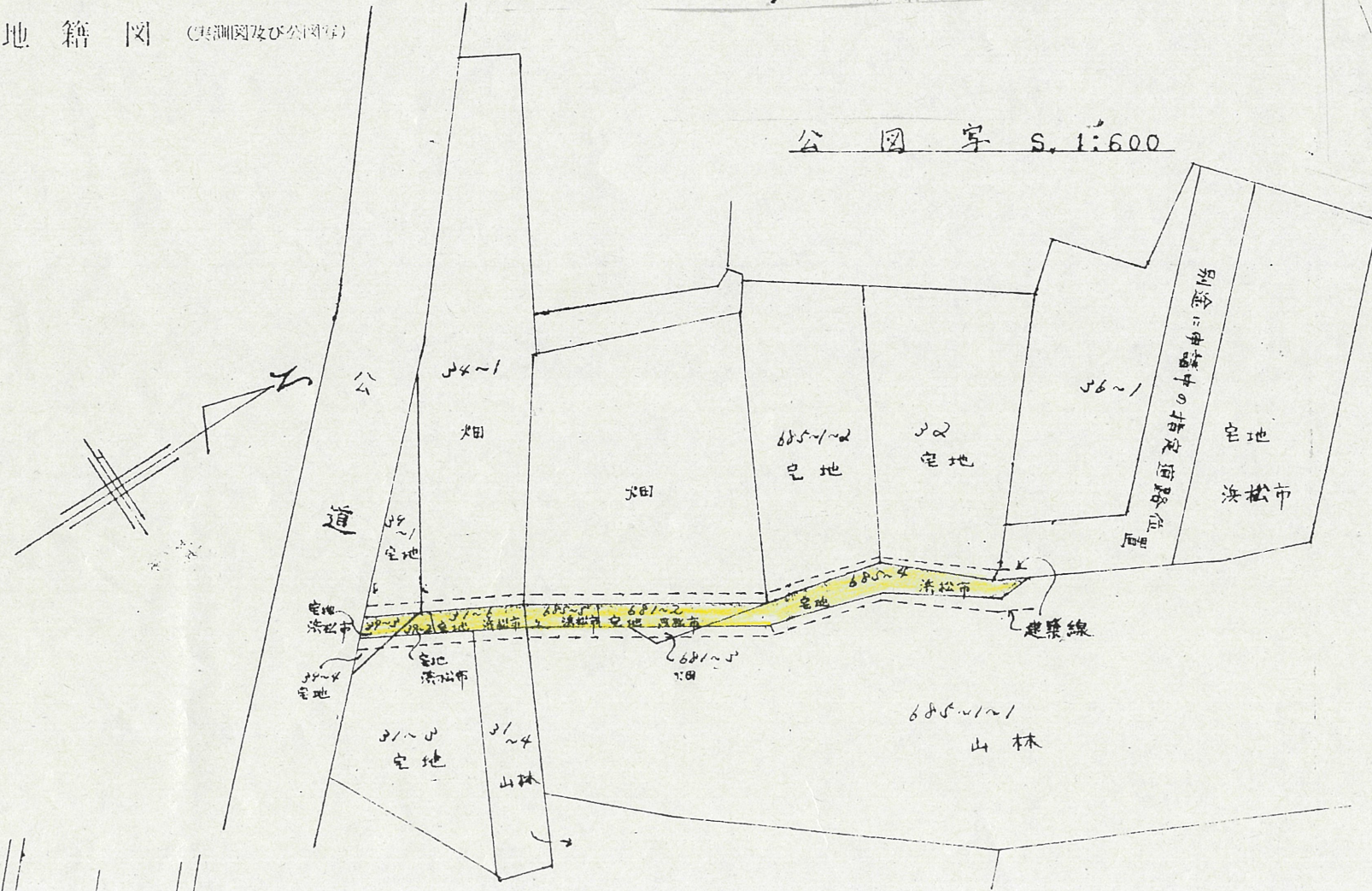


附近見取図 S. 1:3000

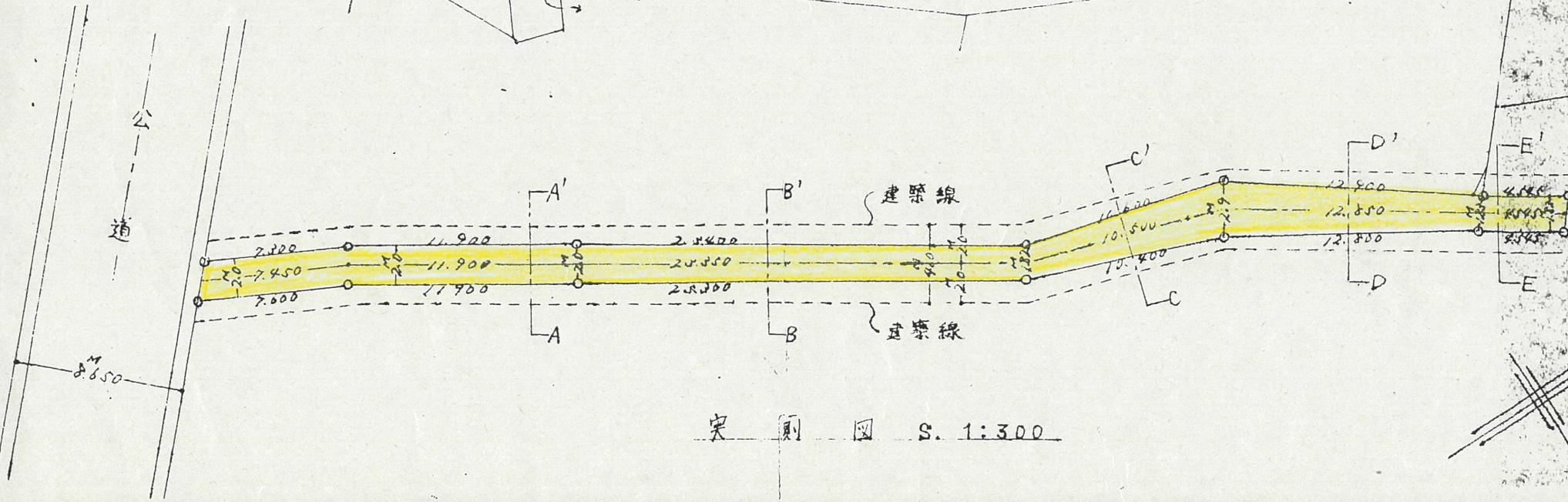


地籍図 (其測図及び公図等)

公園字 S. 1:600



実測図 S. 1:300



道の指定図	指定番号	40-34
富塚町地内	指定年月日	S40.4.14