
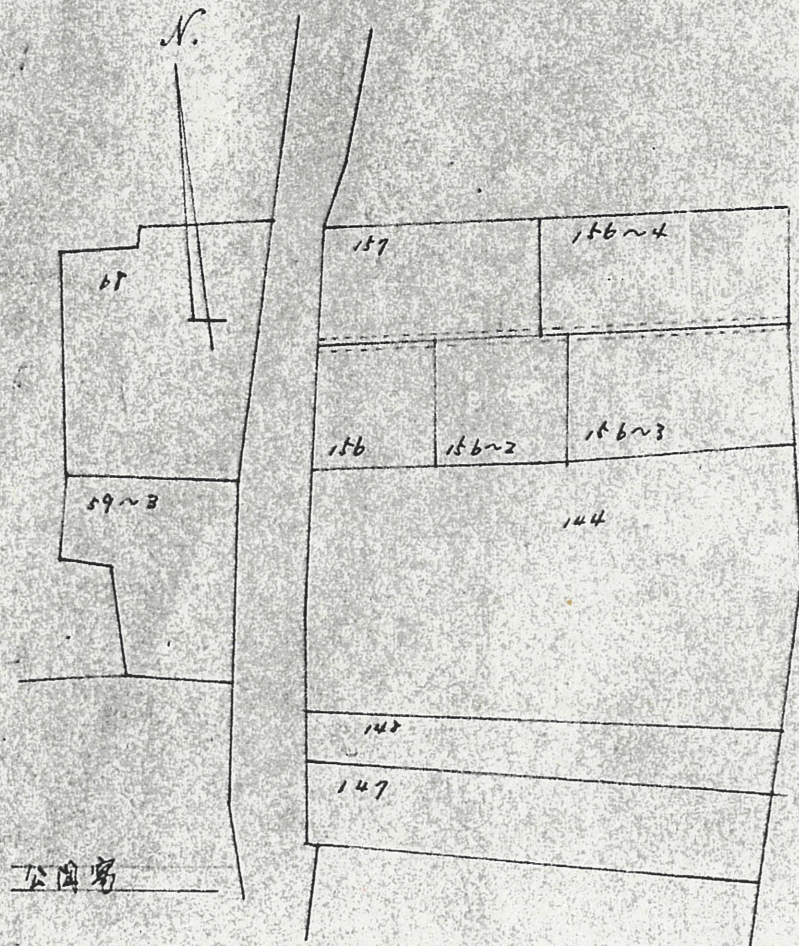
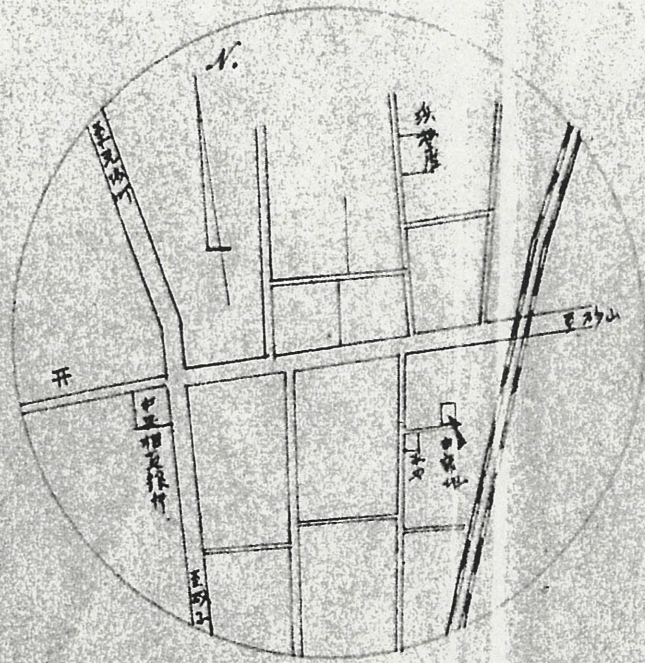


道の指定図	指定番号	31-868
塩町地内	指定年月日	S31.10.20



配置図 1/500

a	$10 \times 0.65 \div 2 = 3.25$
	$10 \times 0.65 \div 2 = 3.25$
計	6.50 坪
b	$10.7 \times 0.65 \div 2 = 3.4795$
	$10.7 \times 0.65 \div 2 = 3.4795$
計	6.959 坪
c	$4.3 \times 0.65 \div 2 = 1.7225$
	$4.3 \times 0.65 \div 2 = 1.7225$
計	3.445 坪
d	$5.9 \times 0.65 \div 2 = 1.9175$
	$5.9 \times 0.65 \div 2 = 1.9175$
計	3.835 坪
e	$9.6 \times 0.65 \div 2 = 3.120$
	$9.6 \times 0.65 \div 2 = 3.120$
計	6.24 坪